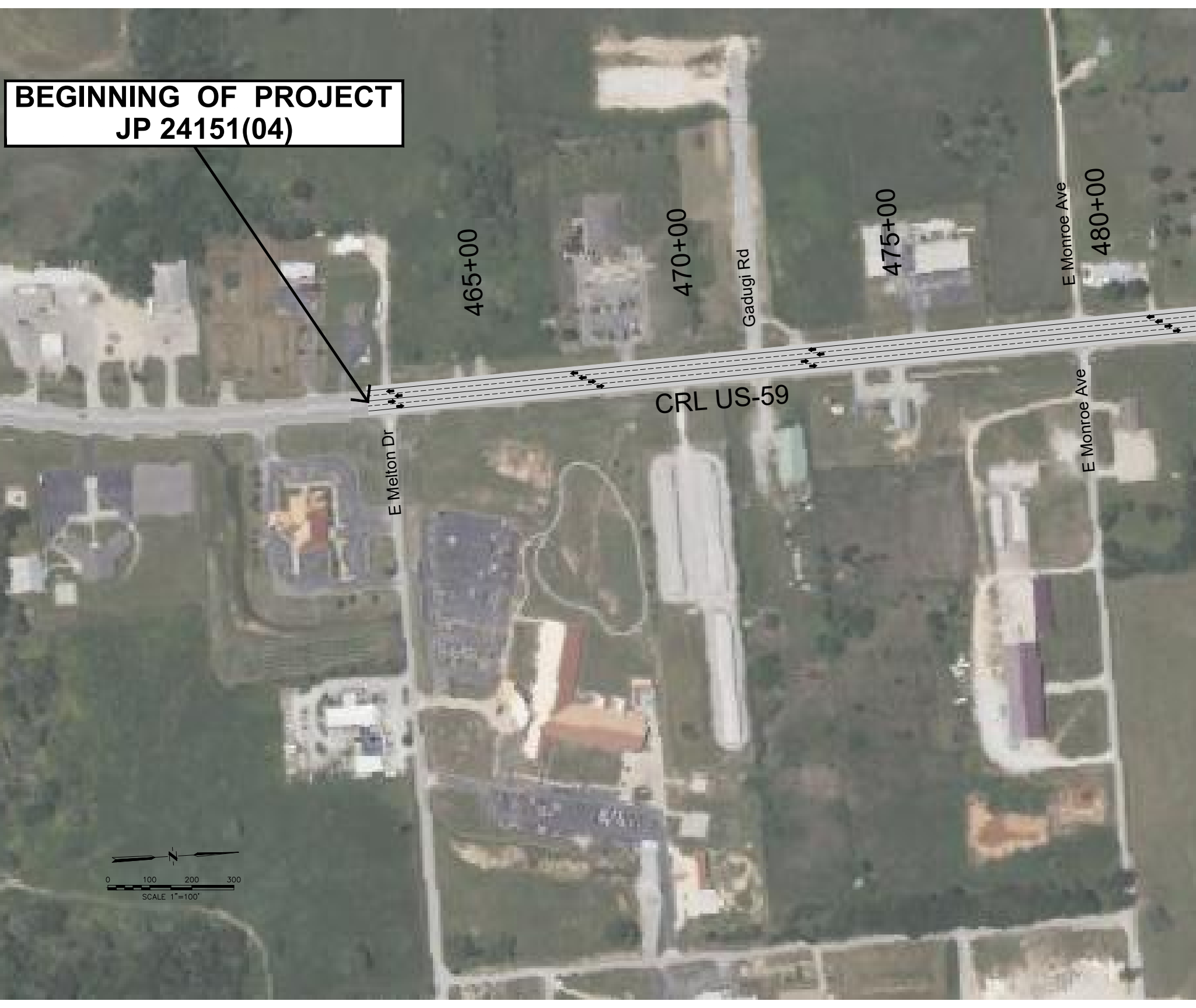

BEGINNING OF PROJECT
JP 24151(04)

465+00
470+00
Gadugi Rd
475+00
E Monroe Ave
480+00
CRL US-59
E Melton Dr
E Monroe Ave
N
0
100
200
300
SCALE 1"=100'

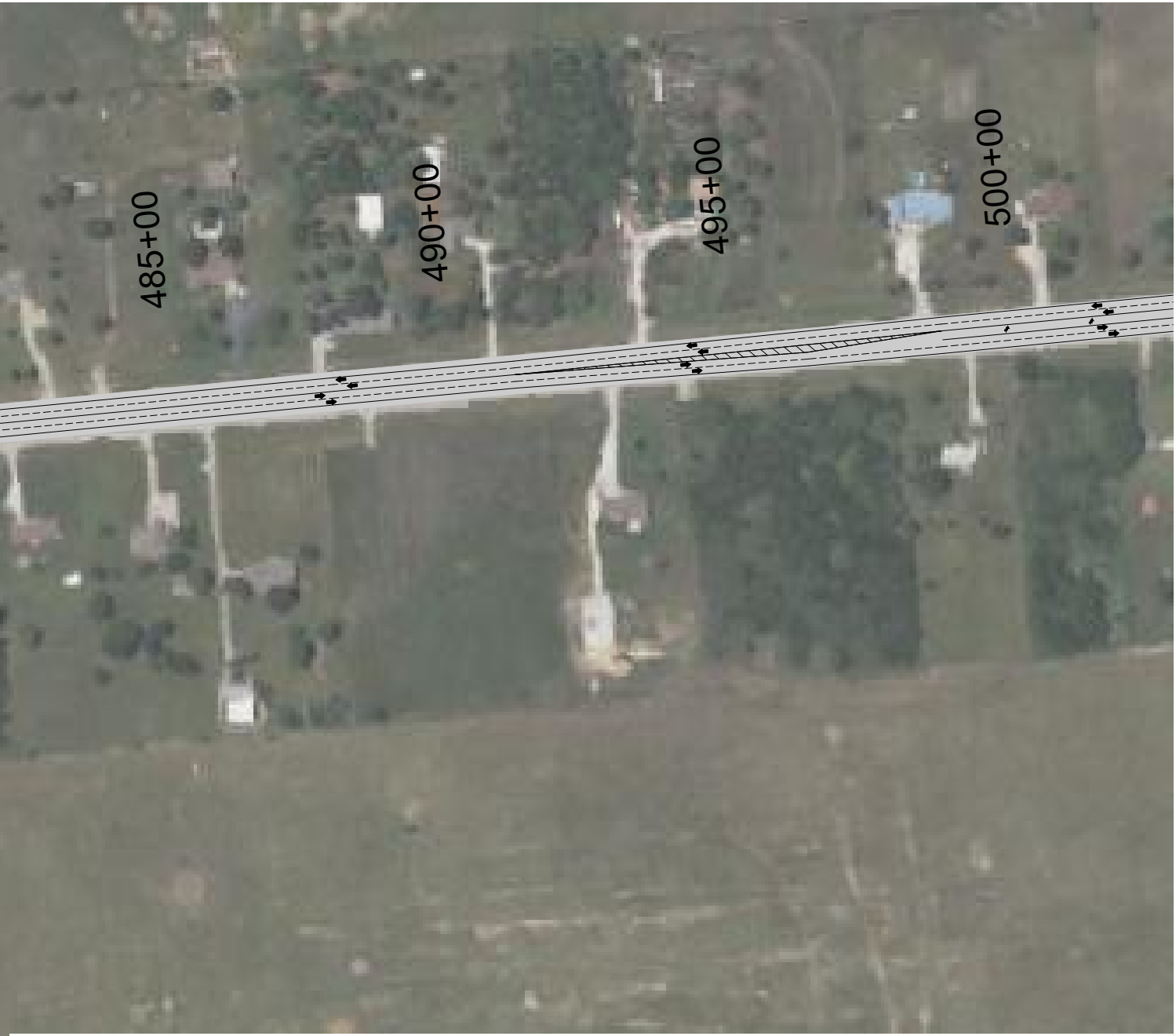
485+00
490+00
495+00
500+00

LEGEND

White Reflective Turn Arrow (Lt. or Rt.)
6" Solid Yellow Reflective Center/Edge Line
6" Solid White Reflective Edge/Lane Line
6" Dashed Yellow Reflective Lane Line (10' & 30')
6" Dashed White Reflective Lane Line (10' & 30')
6" Dotted White Reflective Lane Line (3' & 9')
24" Solid White Stop Bar
Existing Right of Way
Proposed Temporary Right of Way
Proposed Right Right Of Way

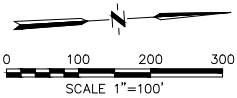
N
0
100
200
300
SCALE 1"=100'

OKLAHOMA
Transportation

SEAL OF THE CHEROKEE NATION
SEPT. 6, 1839

PROJECT JP 24151(04)

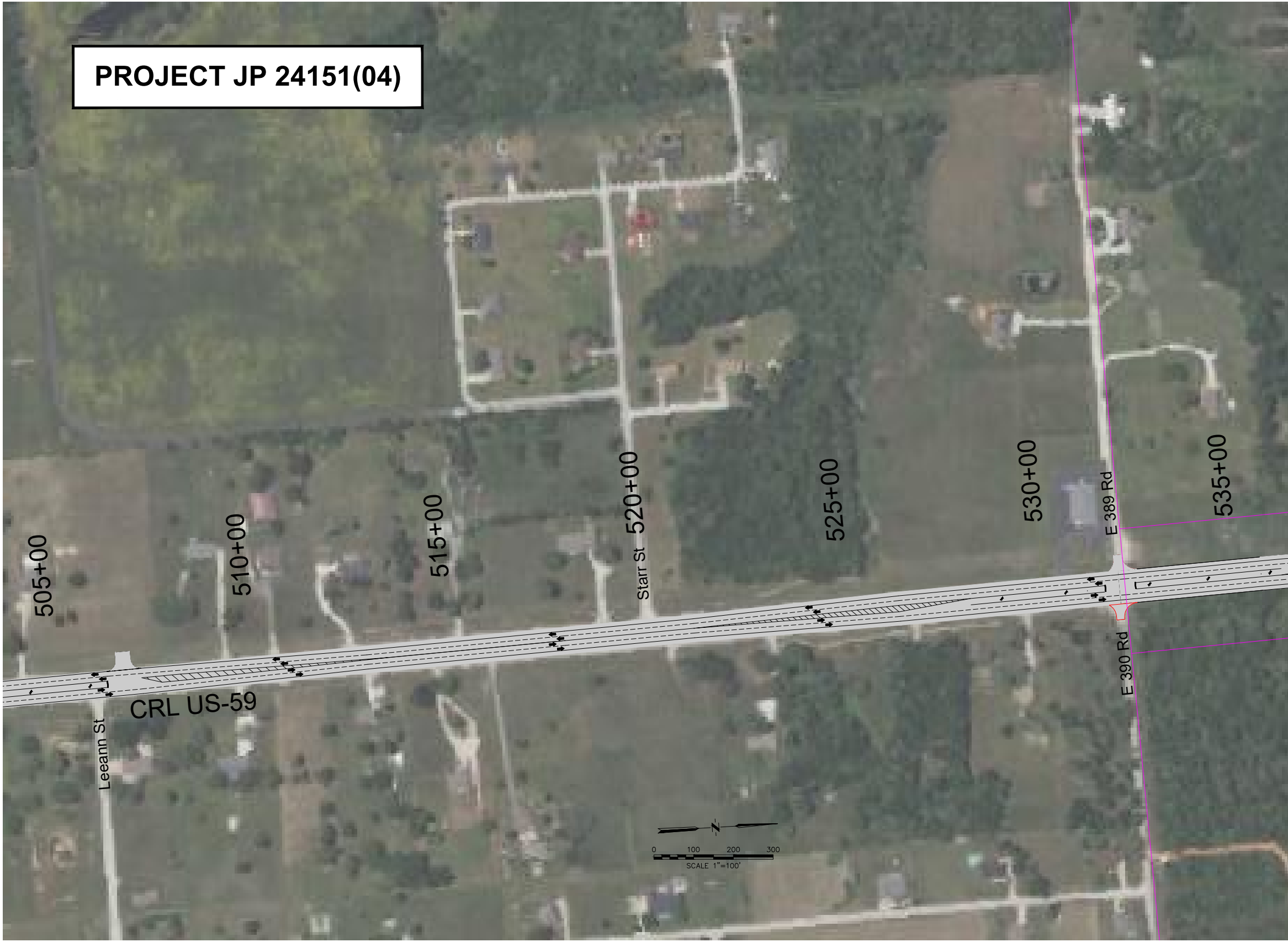
505+00
510+00
515+00
520+00
525+00
530+00
535+00
Starr St
E 389 Rd
E 390 Rd
CRL US-59
Leeann St
N
0
100
200
300
SCALE 1"=100'

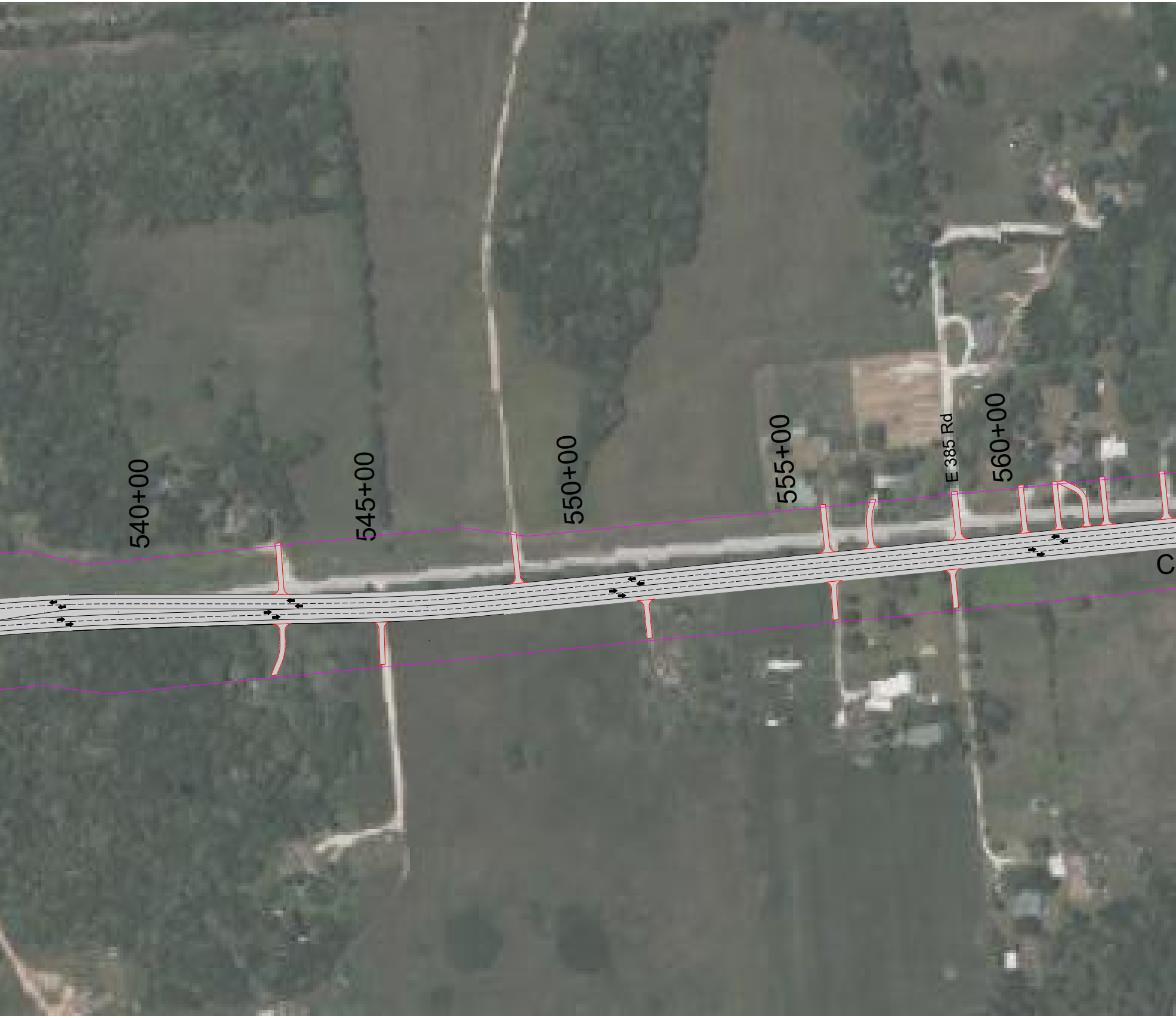
540+00
545+00
550+00
555+00
E 385 Rd
560+00
C


565+00
570+00
575+00
580+00
585+00
590+00
595+00
E 380 Rd
E 380 Rd
RL US-59

PROJECT JP 24151(04)

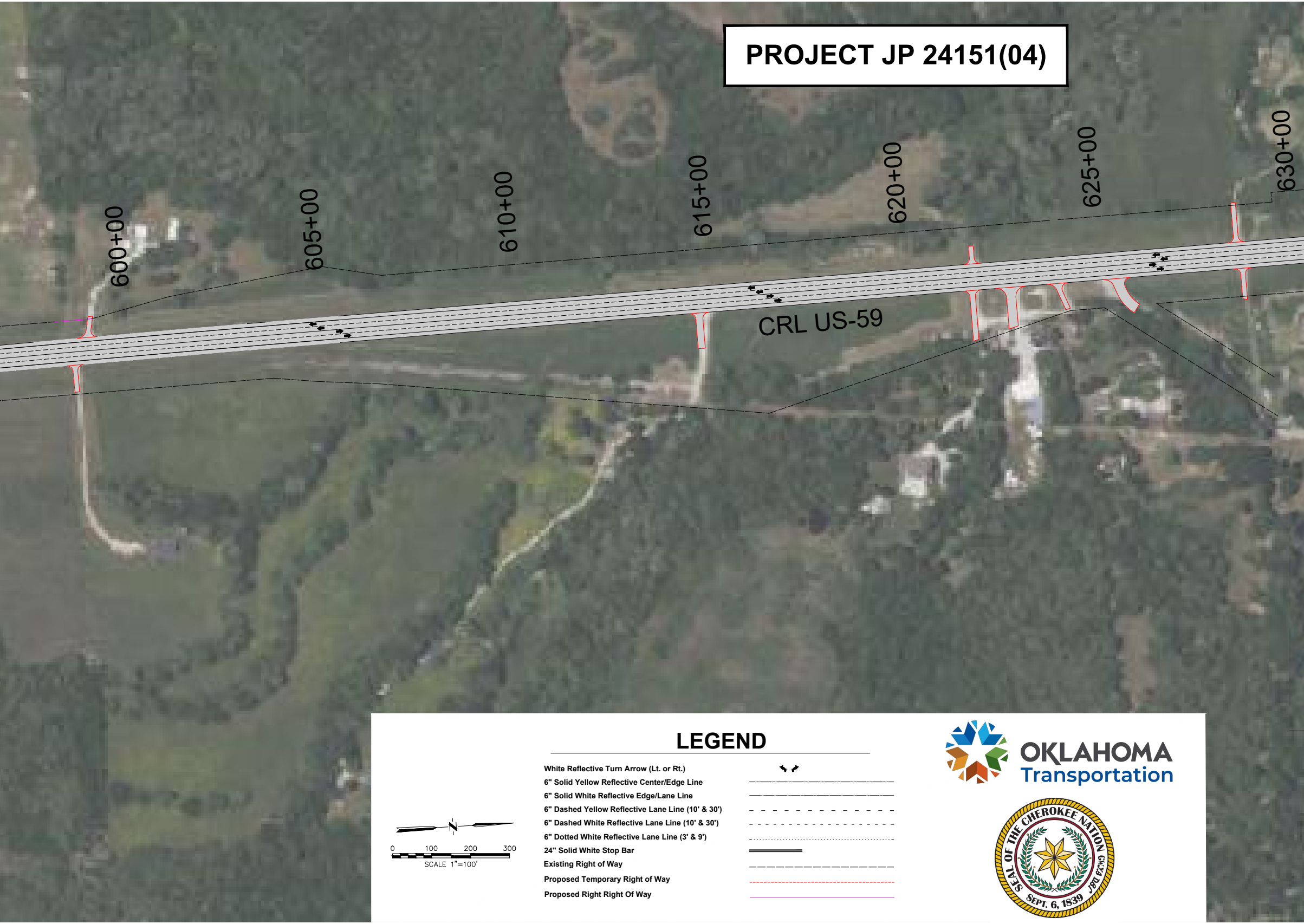
600+00
605+00
610+00
615+00
620+00
625+00
630+00
CRL US-59
N
0
100
200
300
SCALE 1"=100'

LEGEND

White Reflective Turn Arrow (Lt. or Rt.)	↰ ↱
6" Solid Yellow Reflective Center/Edge Line	———————
6" Solid White Reflective Edge/Lane Line	———————
6" Dashed Yellow Reflective Lane Line (10' & 30')	– – – – – – –
6" Dashed White Reflective Lane Line (10' & 30')	- - - - - - -
6" Dotted White Reflective Lane Line (3' & 9')	………………
24" Solid White Stop Bar	━━━
Existing Right of Way	— — — — — — —
Proposed Temporary Right of Way	- - - - - - -
Proposed Right Right Of Way	———————

OKLAHOMA
Transportation

SEAL OF THE CHEROKEE NATION
SEPT. 6, 1839

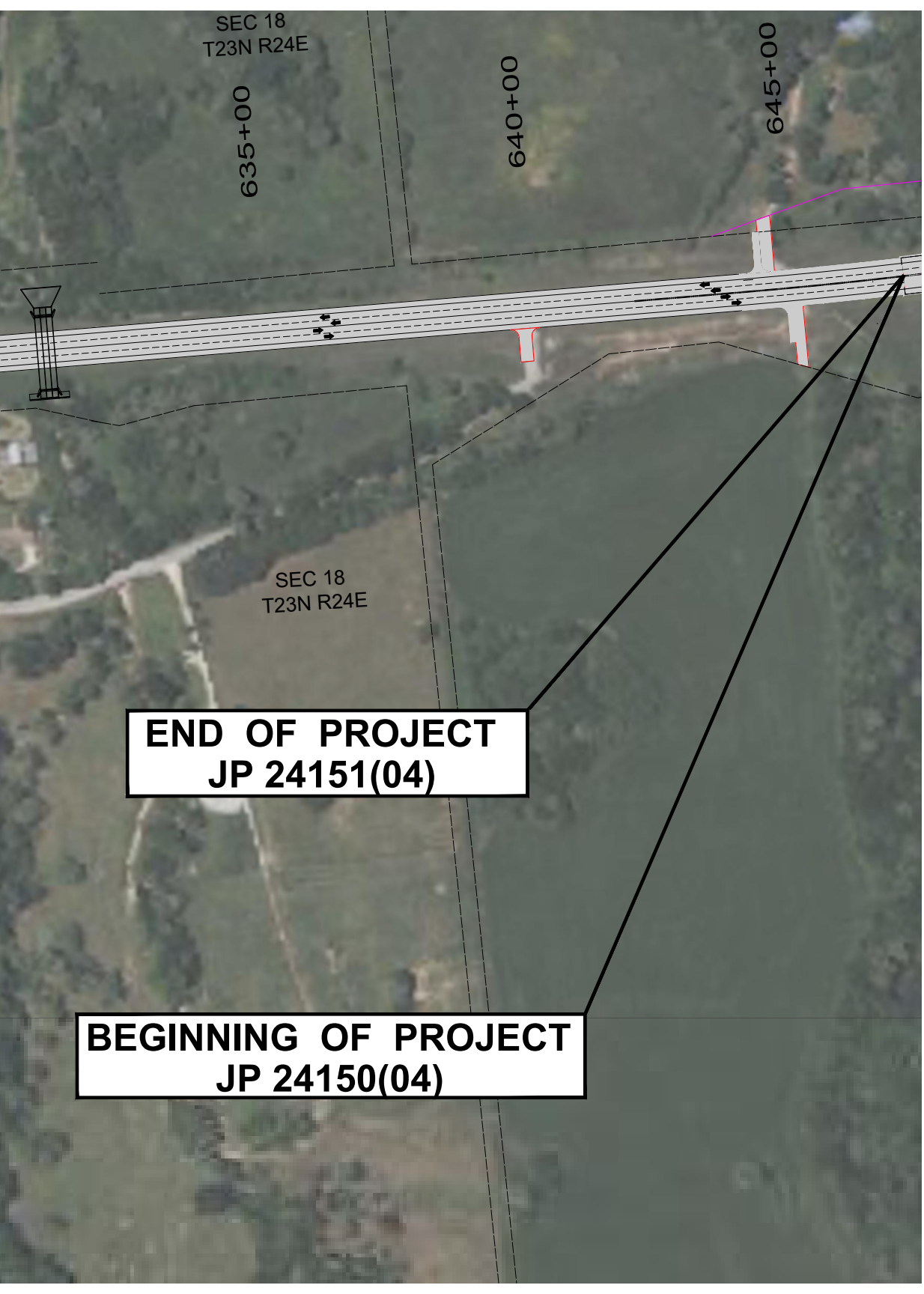
SEC 18
T23N R24E
635+00
640+00
645+00
SEC 18
T23N R24E

END OF PROJECT
JP 24151(04)

BEGINNING OF PROJECT
JP 24150(04)