

D. Arthur Roden
Lead Developer

Phone
+1 (312) 882-2687

Main
+1 (312) 873-2240

Fax
+1 (312) 873-2256

E-Mail
arthur.rodan@pne-ag.com

PNE USA 150 North Michigan Avenue, Suite 1500 | Chicago, IL 60601

Via Email

September 7, 2018



Kay County Board Of Commissioners
c/o Kay County Courthouse
P.O. Box 450
Newkirk, OK 74647

Attn: Jack Godberson
District 1
Kayd1@poncacity.net

Jason Shanks
District 2
kcd2@newkirkok.net

Paul Butch Skidmore
District 3
kaydist3@gmail.com

Re: Notice of Intent to Construct in Kay County, Oklahoma

Dear Commissioners:

Pursuant to § 17-160.21 of the Oklahoma Wind Energy Development Act, Chilocco Wind Farm, LLC, presents this letter to the Kay County Board of Commissioners as notification of intent to construct a wind energy project ("Facility") in Kay County, Oklahoma.

The Project has been under active development for several years on tribal trust lands. The FAA form 7460-1 filings were originally made August 09, 2017, twelve alternate filings were made September 4, 2018. A summary of the FAA form 7460-1 filings for each wind turbine tower location within the Project boundary is attached as Exhibit A. Exhibit B to this letter presents a diagram showing the proposed project area. As of the date of this notice, and based on publicly available data, Company attests that the Project design complies with the setbacks required by the OK Siting Laws.

In accordance with Oklahoma law, simultaneously with submitting this letter to the Kay County Board of Commissioners, we are mailing a complete copy of this letter and all exhibits to the Oklahoma Corporation Commission (as evidenced by the "cc" information at end of this page). The Company also confirms it is submitting a notice of intent to construct to Oklahoma Strategic Military Planning Commission.

Please do not hesitate to contact us at 312 873 2240 with any questions regarding this filing.




























Best Regards,



A handwritten signature in blue ink that appears to read "D. Roden".



























Arthur Roden
Lead Developer

cc: Oklahoma Corporation Commission (via email)
Oklahoma Strategic Military Planning Commission (via email)

Exhibit A- 7460-1 FAA Filings










| Structure | City, State | Lat/Long | Map | Actions | 7460-2 Received | Latest Letter |
|--|--------------------|-------------------------------------|--|---|------------------------|---|
| WTG 01 Determined 2017-WTW-8762-OE | New Kirk, OK | 36° 59' 47.64" N 97° 6' 35.13" W |  Show Map | Clone Upload a PDF Add 7460-2 | |  DNE |
| WTG 02 Determined 2017-WTW-8763-OE | New Kirk, OK | 36° 59' 21.95" N 97° 6' 34.45" W |  Show Map | Clone Upload a PDF Add 7460-2 | |  DNE |
| WTG 03 Determined 2017-WTW-8764-OE | New Kirk, OK | 36° 59' 1.77" N 97° 6' 34.66" W |  Show Map | Clone Upload a PDF Add 7460-2 | |  DNE |
| WTG 04 Determined 2017-WTW-8765-OE | New Kirk, OK | 36° 58' 41.37" N 97° 6' 35.09" W |  Show Map | Clone Upload a PDF Add 7460-2 | |  DNE |
| WTG 05 Determined 2017-WTW-8766-OE | New Kirk, OK | 36° 58' 24.24" N 97° 6' 33.69" W |  Show Map | Clone Upload a PDF Add 7460-2 | |  DNE |
| WTG 06 Determined 2017-WTW-8767-OE | New Kirk, OK | 36° 58' 7.28" N 97° 6' 34.00" W |  Show Map | Clone Upload a PDF Add 7460-2 | |  DNE |
| WTG 07 Determined 2017-WTW-8768-OE | New Kirk, OK | 36° 57' 36.24" N 97° 6' 29.49" W |  Show Map | Clone Upload a PDF Add 7460-2 | |  DNE |
| WTG 08 Determined 2017-WTW-8769-OE | New Kirk, OK | 36° 59' 31.99" N 97° 6' 23.36" W |  Show Map | Clone Upload a PDF Add 7460-2 | |  DNE |
| WTG 10 Determined 2017-WTW-8770-OE | New Kirk, OK | 36° 58' 59.94" N 97° 6' 19.70" W |  Show Map | Clone Upload a PDF Add 7460-2 | |  DNE |
| WTG 11 Determined 2017-WTW-8771-OE | New Kirk, OK | 36° 58' 25.01" N 97° 6' 18.83" W |  Show Map | Clone Upload a PDF Add 7460-2 | |  DNE |
| WTG 12 Determined 2017-WTW-8772-OE | New Kirk, OK | 36° 58' 42.78" N 97° 6' 17.90" W |  Show Map | Clone Upload a PDF Add 7460-2 | |  DNE |
| WTG 13 Determined 2017-WTW-8773-OE | New Kirk, OK | 36° 59' 16.43" N 97° 6' 13.67" W |  Show Map | Clone Upload a PDF Add 7460-2 | |  DNE |
| WTG 15 Determined 2017-WTW-8774-OE | New Kirk, OK | 36° 57' 41.39" N 97° 6' 15.62" W |  Show Map | Clone Upload a PDF Add 7460-2 | |  DNE |
| WTG 16 Determined 2017-WTW-8775-OE | New Kirk, OK | 36° 58' 19.36" N 97° 5' 58.27" W |  Show Map | Clone Upload a PDF Add 7460-2 | |  DNE |
| WTG 17 Determined 2017-WTW-8776-OE | New Kirk, OK | 36° 59' 24.83" N 97° 6' 1.41" W |  Show Map | Clone Upload a PDF Add 7460-2 | |  DNE |
| WTG 18 Determined 2017-WTW-8777-OE | New Kirk, OK | 36° 59' 1.72" N 97° 6' 1.21" W |  Show Map | Clone Upload a PDF Add 7460-2 | |  DNE |
| WTG 19 Determined 2017-WTW-8778-OE | New Kirk, OK | 36° 57' 46.02" N 97° 6' 0.21" W |  Show Map | Clone Upload a PDF Add 7460-2 | |  DNE |
| WTG 20 Determined 2017-WTW-8779-OE | New Kirk, OK | 36° 58' 42.94" N 97° 5' 57.23" W |  Show Map | Clone Upload a PDF Add 7460-2 | |  DNE |
| WTG 21 Determined 2017-WTW-8780-OE | New Kirk, OK | 36° 59' 41.71" N 97° 5' 55.29" W |  Show Map | Clone Upload a PDF Add 7460-2 | |  DNE |
| WTG 22 Determined 2017-WTW-8781-OE | New Kirk, OK | 36° 57' 28.83" N 97° 5' 53.46" W |  Show Map | Clone Upload a PDF Add 7460-2 | |  DNE |
| WTG 24 Determined 2017-WTW-8782-OE | New Kirk, OK | 36° 59' 11.82" N 97° 5' 49.72" W |  Show Map | Clone Upload a PDF Add 7460-2 | |  DNE |

| Structure | City, State | Lat/Long | Map | Actions | 7460-2 Received | Latest Letter |
|--|--------------|-------------------------------------|--|---|-----------------|---|
| WTG 25 Determined 2017-WTW-8783-OE | New Kirk, OK | 36° 58' 14.61" N 97° 5' 45.20" W |  Show Map | Clone Upload a PDF Add 7460-2 | |  DNE |
| WTG 26 Determined 2017-WTW-8784-OE | New Kirk, OK | 36° 57' 42.06" N 97° 5' 44.96" W |  Show Map | Clone Upload a PDF Add 7460-2 | |  DNE |
| WTG 27 Determined 2017-WTW-8785-OE | New Kirk, OK | 36° 59' 49.53" N 97° 5' 41.70" W |  Show Map | Clone Upload a PDF Add 7460-2 | |  DNE |
| WTG 28 Determined 2017-WTW-8786-OE | New Kirk, OK | 36° 59' 29.76" N 97° 5' 41.59" W |  Show Map | Clone Upload a PDF Add 7460-2 | |  DNE |
| WTG 29 Determined 2017-WTW-8787-OE | New Kirk, OK | 36° 58' 49.64" N 97° 5' 34.68" W |  Show Map | Clone Upload a PDF Add 7460-2 | |  DNE |
| WTG 30 Determined 2017-WTW-8788-OE | New Kirk, OK | 36° 57' 57.88" N 97° 5' 37.65" W |  Show Map | Clone Upload a PDF Add 7460-2 | |  DNE |
| WTG 31 Determined 2017-WTW-8789-OE | New Kirk, OK | 36° 59' 13.44" N 97° 5' 37.59" W |  Show Map | Clone Upload a PDF Add 7460-2 | |  DNE |
| WTG 32 Determined 2017-WTW-8790-OE | New Kirk, OK | 36° 57' 28.65" N 97° 5' 34.25" W |  Show Map | Clone Upload a PDF Add 7460-2 | |  DNE |
| WTG 33 Determined 2017-WTW-8791-OE | New Kirk, OK | 36° 58' 25.04" N 97° 5' 32.08" W |  Show Map | Clone Upload a PDF Add 7460-2 | |  DNE |
| WTG 36 Determined 2017-WTW-8792-OE | New Kirk, OK | 36° 57' 56.31" N 97° 5' 22.97" W |  Show Map | Clone Upload a PDF Add 7460-2 | |  DNE |
| WTG 37 Determined 2017-WTW-8793-OE | New Kirk, OK | 36° 58' 50.18" N 97° 5' 21.30" W |  Show Map | Clone Upload a PDF Add 7460-2 | |  DNE |
| WTG 38 Determined 2017-WTW-8794-OE | New Kirk, OK | 36° 57' 28.60" N 97° 5' 20.71" W |  Show Map | Clone Upload a PDF Add 7460-2 | |  DNE |
| WTG 39 Determined 2017-WTW-8795-OE | New Kirk, OK | 36° 58' 30.32" N 97° 5' 15.04" W |  Show Map | Clone Upload a PDF Add 7460-2 | |  DNE |
| WTG 40 Determined 2017-WTW-8796-OE | New Kirk, OK | 36° 58' 10.88" N 97° 5' 14.96" W |  Show Map | Clone Upload a PDF Add 7460-2 | |  DNE |
| WTG 42 Determined 2017-WTW-8797-OE | New Kirk, OK | 36° 57' 42.46" N 97° 5' 13.29" W |  Show Map | Clone Upload a PDF Add 7460-2 | |  DNE |
| WTG 44 Determined 2017-WTW-8798-OE | New Kirk, OK | 36° 57' 56.46" N 97° 5' 6.18" W |  Show Map | Clone Upload a PDF Add 7460-2 | |  DNE |
| WTG 45 Determined 2017-WTW-8799-OE | New Kirk, OK | 36° 57' 28.61" N 97° 5' 3.16" W |  Show Map | Clone Upload a PDF Add 7460-2 | |  DNE |
| WTG 47 Determined 2017-WTW-8800-OE | New Kirk, OK | 36° 58' 27.92" N 97° 4' 58.93" W |  Show Map | Clone Upload a PDF Add 7460-2 | |  DNE |
| WTG 50 Determined 2017-WTW-8801-OE | New Kirk, OK | 36° 57' 45.29" N 97° 4' 55.67" W |  Show Map | Clone Upload a PDF Add 7460-2 | |  DNE |
| WTG 51 Determined 2017-WTW-8802-OE | New Kirk, OK | 36° 58' 46.04" N 97° 5' 1.75" W |  Show Map | Clone Upload a PDF Add 7460-2 | |  DNE |

| Structure | City, State | Lat/Long | Map | Actions | 7460-2 Received | Latest Letter |
|--|--------------|-------------------------------------|--|---|---|---------------|
| WTG 53 Determined 2017-WTW-8803-OE | New Kirk, OK | 36° 57' 32.68" N 97° 4' 44.02" W |  Show Map | Clone Upload a PDF Add 7460-2 |  DNE | |
| WTG 54 Determined 2017-WTW-8804-OE | New Kirk, OK | 36° 57' 50.73" N 97° 4' 42.72" W |  Show Map | Clone Upload a PDF Add 7460-2 |  DNE | |
| WTG 55 Determined 2017-WTW-8805-OE | New Kirk, OK | 36° 58' 8.70" N 97° 4' 40.48" W |  Show Map | Clone Upload a PDF Add 7460-2 |  DNE | |
| WTG 58 Determined 2017-WTW-8806-OE | New Kirk, OK | 36° 57' 51.64" N 97° 4' 28.78" W |  Show Map | Clone Upload a PDF Add 7460-2 |  DNE | |
| WTG 60 Determined 2017-WTW-8807-OE | New Kirk, OK | 36° 58' 44.30" N 97° 4' 38.19" W |  Show Map | Clone Upload a PDF Add 7460-2 |  DNE | |
| WTG 61 Determined 2017-WTW-8808-OE | New Kirk, OK | 36° 57' 34.29" N 97° 4' 19.27" W |  Show Map | Clone Upload a PDF Add 7460-2 |  DNE | |
| WTG 64 Determined 2017-WTW-8809-OE | New Kirk, OK | 36° 57' 52.63" N 97° 4' 14.08" W |  Show Map | Clone Upload a PDF Add 7460-2 |  DNE | |
| WTG 66 Determined 2017-WTW-8810-OE | New Kirk, OK | 36° 58' 6.49" N 97° 4' 4.31" W |  Show Map | Clone Upload a PDF Add 7460-2 |  DNE | |
| WTG 67 Determined 2017-WTW-8811-OE | New Kirk, OK | 36° 57' 30.78" N 97° 4' 3.19" W |  Show Map | Clone Upload a PDF Add 7460-2 |  DNE | |
| WTG 68 Determined 2017-WTW-8812-OE | New Kirk, OK | 36° 59' 40.59" N 97° 3' 55.80" W |  Show Map | Clone Upload a PDF Add 7460-2 |  DNE | |
| WTG 74 Determined 2017-WTW-8813-OE | New Kirk, OK | 36° 59' 25.53" N 97° 3' 42.04" W |  Show Map | Clone Upload a PDF Add 7460-2 |  DNE | |
| WTG 75 Determined 2017-WTW-8814-OE | New Kirk, OK | 36° 58' 58.19" N 97° 3' 30.28" W |  Show Map | Clone Upload a PDF Add 7460-2 |  DNE | |
| WTG 78 Determined 2017-WTW-8815-OE | New Kirk, OK | 36° 59' 49.30" N 97° 3' 31.37" W |  Show Map | Clone Upload a PDF Add 7460-2 |  DNE | |
| WTG 80 Determined 2017-WTW-8816-OE | New Kirk, OK | 36° 59' 31.11" N 97° 3' 28.51" W |  Show Map | Clone Upload a PDF Add 7460-2 |  DNE | |
| WTG 84 Determined 2017-WTW-8817-OE | New Kirk, OK | 36° 59' 44.78" N 97° 3' 14.82" W |  Show Map | Clone Upload a PDF Add 7460-2 |  DNE | |
| WTG 85 Determined 2017-WTW-8818-OE | New Kirk, OK | 36° 58' 57.64" N 97° 3' 11.73" W |  Show Map | Clone Upload a PDF Add 7460-2 |  DNE | |
| WTG 86 Determined 2017-WTW-8819-OE | New Kirk, OK | 36° 59' 18.03" N 97° 3' 6.40" W |  Show Map | Clone Upload a PDF Add 7460-2 |  DNE | |
| WTG 87 Determined 2017-WTW-8820-OE | New Kirk, OK | 36° 59' 41.63" N 97° 2' 59.00" W |  Show Map | Clone Upload a PDF Add 7460-2 |  DNE | |
| WTG 88 Determined 2017-WTW-8821-OE | New Kirk, OK | 36° 58' 59.92" N 97° 2' 57.84" W |  Show Map | Clone Upload a PDF Add 7460-2 |  DNE | |
| WTG 89 Determined 2017-WTW-8822-OE | New Kirk, OK | 36° 59' 17.51" N 97° 2' 50.27" W |  Show Map | Clone Upload a PDF Add 7460-2 |  DNE | |


| Structure | City, State | Lat/Long | Map | Actions | 7460-2 Received | Latest Letter |
|---|--------------|-------------------------------------|----------|-------------------------------------|-----------------|---------------|
| WTG 91 Determined 2017-WTW-8823-OE | New Kirk, OK | 36° 59' 46.65" N 97° 2' 32.00" W | Show Map | Clone Upload a PDF Add 7460-2 | | DNE |
| WTG 92 Determined 2017-WTW-8824-OE | New Kirk, OK | 36° 59' 37.74" N 97° 2' 15.90" W | Show Map | Clone Upload a PDF Add 7460-2 | | DNE |
| WTG 93 Determined 2017-WTW-8825-OE | New Kirk, OK | 36° 59' 40.15" N 97° 1' 56.04" W | Show Map | Clone Upload a PDF Add 7460-2 | | DNE |
| WTG 94 Determined 2017-WTW-8826-OE | New Kirk, OK | 36° 59' 19.66" N 97° 2' 17.45" W | Show Map | Clone Upload a PDF Add 7460-2 | | DNE |
| WTG 95 Determined 2017-WTW-8827-OE | New Kirk, OK | 36° 59' 24.21" N 97° 1' 56.20" W | Show Map | Clone Upload a PDF Add 7460-2 | | DNE |
| WTG 96 Determined 2017-WTW-8828-OE | New Kirk, OK | 36° 59' 0.58" N 97° 2' 17.70" W | Show Map | Clone Upload a PDF Add 7460-2 | | DNE |
| WTG 97 Determined 2017-WTW-8829-OE | New Kirk, OK | 36° 59' 0.31" N 97° 1' 56.43" W | Show Map | Clone Upload a PDF Add 7460-2 | | DNE |
| WTG 99 Determined 2017-WTW-8830-OE | New Kirk, OK | 36° 58' 45.50" N 97° 1' 57.60" W | Show Map | Clone Upload a PDF Add 7460-2 | | DNE |
| WTG 100 Determined 2017-WTW-8831-OE | New Kirk, OK | 36° 58' 34.41" N 97° 2' 24.46" W | Show Map | Clone Upload a PDF Add 7460-2 | | DNE |
| WTG 101 Determined 2017-WTW-8832-OE | New Kirk, OK | 36° 58' 26.09" N 97° 2' 11.39" W | Show Map | Clone Upload a PDF Add 7460-2 | | DNE |
| WTG 104 Determined 2017-WTW-8833-OE | New Kirk, OK | 36° 58' 6.13" N 97° 2' 17.24" W | Show Map | Clone Upload a PDF Add 7460-2 | | DNE |
| WTG 105 Determined 2017-WTW-8834-OE | New Kirk, OK | 36° 58' 5.78" N 97° 1' 59.82" W | Show Map | Clone Upload a PDF Add 7460-2 | | DNE |
| WTG 106 Determined 2017-WTW-8835-OE | New Kirk, OK | 36° 57' 48.28" N 97° 2' 40.46" W | Show Map | Clone Upload a PDF Add 7460-2 | | DNE |
| WTG 107 Determined 2017-WTW-8836-OE | New Kirk, OK | 36° 57' 48.56" N 97° 2' 24.36" W | Show Map | Clone Upload a PDF Add 7460-2 | | DNE |
| WTG 108 Determined 2017-WTW-8837-OE | New Kirk, OK | 36° 57' 46.10" N 97° 1' 59.15" W | Show Map | Clone Upload a PDF Add 7460-2 | | DNE |
| WTG 109 Determined 2017-WTW-8838-OE | New Kirk, OK | 36° 57' 29.54" N 97° 2' 47.37" W | Show Map | Clone Upload a PDF Add 7460-2 | | DNE |
| WTG 110 Determined 2017-WTW-8839-OE | New Kirk, OK | 36° 57' 25.73" N 97° 2' 30.85" W | Show Map | Clone Upload a PDF Add 7460-2 | | DNE |
| WTG 111 Determined 2017-WTW-8840-OE | New Kirk, OK | 36° 57' 35.41" N 97° 2' 11.52" W | Show Map | Clone Upload a PDF Add 7460-2 | | DNE |
| WTG 112 Determined 2017-WTW-8841-OE | New Kirk, OK | 36° 57' 26.04" N 97° 1' 56.64" W | Show Map | Clone Upload a PDF Add 7460-2 | | DNE |

ALTERNATE

| Structure | City, State | Lat/Long | Map | Actions | 7460-2 Received | Latest Letter |
|---|--------------|-------------------------------------|--|---|-----------------|---------------|
| 5 Accepted 2018-WTW-12816-OE | New Kirk, OK | 36° 58' 6.80" N 97° 6' 34.65" W |  Show Map | Clone Upload a PDF Add 7460-2 | | None |
| 19 Accepted 2018-WTW-12817-OE | New Kirk, OK | 36° 58' 18.63" N 97° 5' 45.12" W |  Show Map | Clone Upload a PDF Add 7460-2 | | None |
| 30 Accepted 2018-WTW-12818-OE | New Kirk, OK | 36° 58' 9.96" N 97° 5' 14.99" W |  Show Map | Clone Upload a PDF Add 7460-2 | | None |
| 35 Accepted 2018-WTW-12819-OE | New Kirk, OK | 36° 58' 50.00" N 97° 4' 59.84" W |  Show Map | Clone Upload a PDF Add 7460-2 | | None |
| 47 Accepted 2018-WTW-12820-OE | New Kirk, OK | 36° 59' 0.57" N 97° 3' 27.13" W |  Show Map | Clone Upload a PDF Add 7460-2 | | None |
| 51 Accepted 2018-WTW-12821-OE | New Kirk, OK | 36° 59' 1.15" N 97° 3' 10.58" W |  Show Map | Clone Upload a PDF Add 7460-2 | | None |
| 54 Accepted 2018-WTW-12822-OE | New Kirk, OK | 36° 59' 1.21" N 97° 2' 55.99" W |  Show Map | Clone Upload a PDF Add 7460-2 | | None |
| 60 Accepted 2018-WTW-12823-OE | New Kirk, OK | 36° 59' 26.22" N 97° 1' 57.07" W |  Show Map | Clone Upload a PDF Add 7460-2 | | None |
| 65 Accepted 2018-WTW-12824-OE | New Kirk, OK | 36° 58' 26.83" N 97° 2' 11.35" W |  Show Map | Clone Upload a PDF Add 7460-2 | | None |
| 78 Accepted 2018-WTW-12825-OE | New Kirk, OK | 36° 58' 28.16" N 97° 4' 53.14" W |  Show Map | Clone Upload a PDF Add 7460-2 | | None |
| 79 Accepted 2018-WTW-12826-OE | New Kirk, OK | 36° 58' 35.09" N 97° 5' 15.03" W |  Show Map | Clone Upload a PDF Add 7460-2 | | None |
| 80 Accepted 2018-WTW-12827-OE | New Kirk, OK | 36° 58' 29.83" N 97° 5' 32.06" W |  Show Map | Clone Upload a PDF Add 7460-2 | | None |

Chilocco Wind Boundary Map

Kay County, OK



Legend

- Accepted FAA WTG
- Determined FAA WTG
- Township
- Section
- Chilocco Wind Boundary
- Chilocco Wind
- Oklahoma Counties

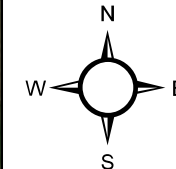
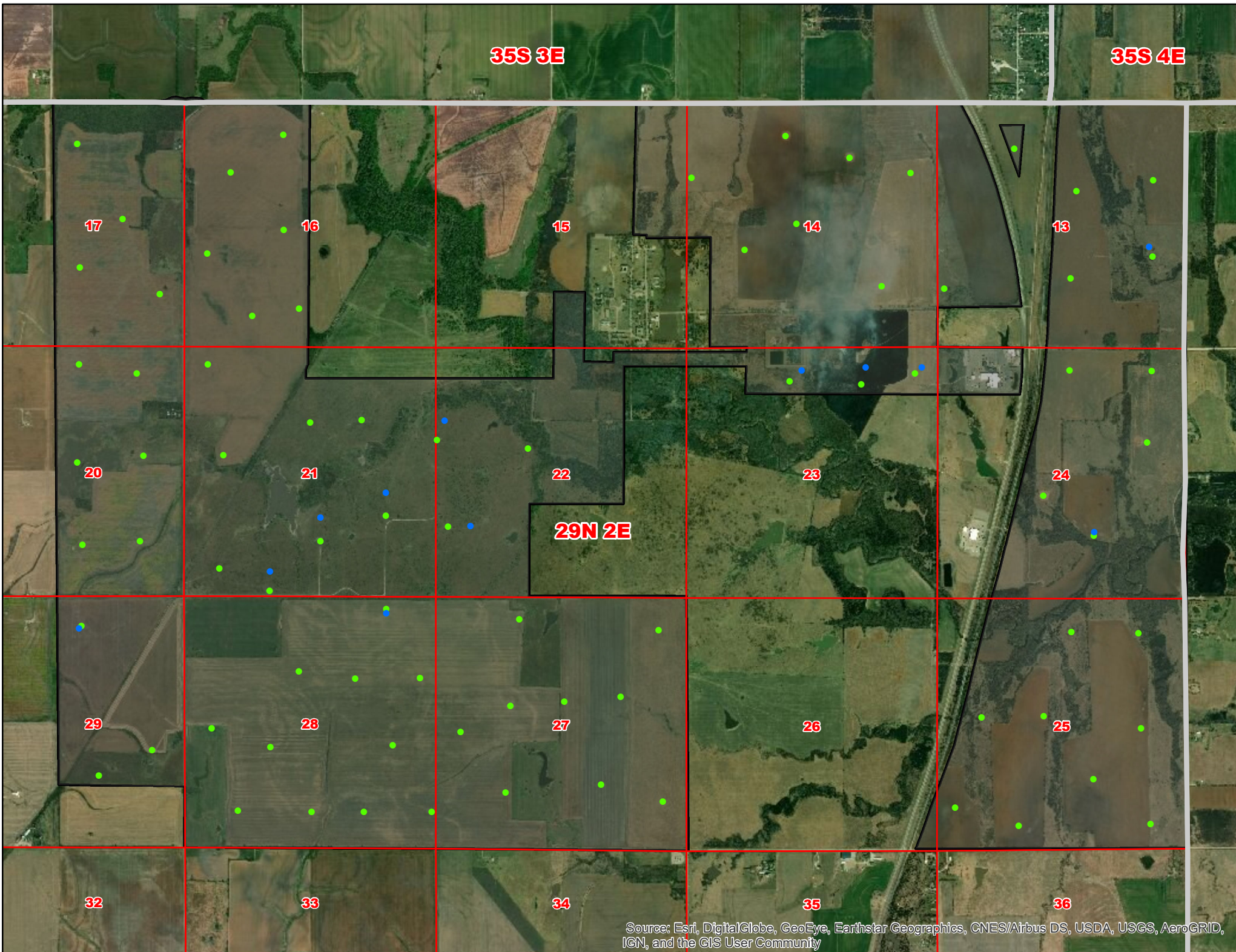


EXHIBIT B



Source: Esri, DigitalGlobe, GeoEye, Earthstar Geographics, CNES/Airbus DS, USDA, USGS, AeroGRID, IGN, and the GIS User Community