

NextEra Energy Resources, LLC
700 Universe Blvd.
Juno Beach, FL 33408

January 30, 2017

Town of Corn, Oklahoma
c/o Mayor Barbara Numberg
213 West Main Street
P.O. Box 68
Corn, OK 73024

NOTICE OF INTENT TO CONSTRUCT

In order to comply with the requirements of Oklahoma law, codified as The Oklahoma Wind Energy Development Act, specifically Section 160.21 of Oklahoma Statutes Title 17, and as it relates to certain Rules promulgated by the Oklahoma Corporation Commission ("Commission"), NextEra Energy Resources, LLC (the "Company") hereby informs the Commission of its intent to construct the Crowder wind energy project (the "Project") concurrently located in Caddo and Washita Counties, Oklahoma.

The Project has been under active development since 2016. The most recent FAA form 7460-1 filing was made on January 27, 2017. A summary of the FAA form 7460-1 filings for each wind turbine tower location within the Project boundary is attached as Exhibit A. Exhibit B to this letter presents a diagram showing the real estate analyzed and included in statutory setback compliance. As of the date of this notice, and based on publicly available data, Company attests that the Project design complies with the setbacks required by the OK Siting Laws.


In accordance with the OK law, the Company also confirms it is submitting a notice of intent to construct to the Oklahoma Corporation Commission in the form attached hereto as Exhibit C. Notice is also being provided to the Counties of Caddo and Washita in accordance with OK Siting Laws regarding project facilities located within an incorporated area of a municipality.

Please do not hesitate to contact us with any questions regarding this filing.

Sincerely,



Casey Moye
Project Manager, Development
Casey.Moye@nee.com



Notice of Proposed Construction or Alteration - Off Airport























Add a new Case Off Airport - Desk Reference Guide V_2016.3.0




















Add a New Case Off Airport for Wind Turbines - Met Towers - Desk Reference Guide V_2016.3.0











Project Name: NEXTE-000400715-17






















Project Summary : NEXTE-000400715-17

Structure	City, State	Lat/Long	Map	Actions	7460-2 Received	Latest Letter
1 Accepted 2017-WTW-562-OE	New Cordell, OK	35° 25' 10.02" N 98° 49' 47.95" W	Show Map	Clone Upload a PDF Add 7460-2		None
2 Accepted 2017-WTW-563-OE	New Cordell, OK	35° 24' 45.51" N 98° 49' 38.06" W	Show Map	Clone Upload a PDF Add 7460-2		None
3 Accepted 2017-WTW-564-OE	New Cordell, OK	35° 25' 5.93" N 98° 49' 12.00" W	Show Map	Clone Upload a PDF Add 7460-2		None
4 Accepted 2017-WTW-565-OE	New Cordell, OK	35° 25' 8.04" N 98° 48' 48.61" W	Show Map	Clone Upload a PDF Add 7460-2		None
5 Accepted 2017-WTW-566-OE	New Cordell, OK	35° 25' 8.01" N 98° 48' 28.78" W	Show Map	Clone Upload a PDF Add 7460-2		None
6 Accepted 2017-WTW-567-OE	New Cordell, OK	35° 25' 4.84" N 98° 48' 11.62" W	Show Map	Clone Upload a PDF Add 7460-2		None
7 Accepted 2017-WTW-568-OE	New Cordell, OK	35° 25' 7.15" N 98° 47' 43.25" W	Show Map	Clone Upload a PDF Add 7460-2		None
8 Accepted 2017-WTW-569-OE	New Cordell, OK	35° 25' 12.36" N 98° 47' 25.67" W	Show Map	Clone Upload a PDF Add 7460-2		None
9 Accepted 2017-WTW-570-OE	New Cordell, OK	35° 24' 59.73" N 98° 46' 6.70" W	Show Map	Clone Upload a PDF Add 7460-2		None
10 Accepted 2017-WTW-571-OE	New Cordell, OK	35° 24' 57.91" N 98° 45' 45.52" W	Show Map	Clone Upload a PDF Add 7460-2		None
11 Accepted 2017-WTW-572-OE	New Cordell, OK	35° 25' 6.05" N 98° 45' 24.40" W	Show Map	Clone Upload a PDF Add 7460-2		None
12 Accepted 2017-WTW-573-OE	New Cordell, OK	35° 25' 7.36" N 98° 45' 6.03" W	Show Map	Clone Upload a PDF Add 7460-2		None
13 Accepted 2017-WTW-574-OE	New Cordell, OK	35° 25' 0.50" N 98° 44' 40.89" W	Show Map	Clone Upload a PDF Add 7460-2		None
14 Accepted 2017-WTW-575-OE	New Cordell, OK	35° 24' 58.61" N 98° 44' 21.93" W	Show Map	Clone Upload a PDF Add 7460-2		None
15 Accepted 2017-WTW-576-OE	New Cordell, OK	35° 23' 53.19" N 98° 47' 34.73" W	Show Map	Clone Upload a PDF Add 7460-2		None
16 Accepted 2017-WTW-577-OE	New Cordell, OK	35° 24' 2.05" N 98° 47' 8.13" W	Show Map	Clone Upload a PDF Add 7460-2		None
17 Accepted 2017-WTW-578-OE	New Cordell, OK	35° 24' 4.59" N 98° 46' 46.85" W	Show Map	Clone Upload a PDF Add 7460-2		None
18 Accepted 2017-WTW-579-OE	New Cordell, OK	35° 24' 3.74" N 98° 46' 27.58" W	Show Map	Clone Upload a PDF Add 7460-2		None
19 Accepted 2017-WTW-580-OE	New Cordell, OK	35° 23' 51.05" N 98° 45' 25.36" W	Show Map	Clone Upload a PDF Add 7460-2		None
20 Accepted	New Cordell, OK	35° 23' 47.48" N 98° 45' 9.20" W	Show Map	Clone Upload a PDF		None

2017-WTW-581-OE					Add 7460-2	
21 Accepted 2017-WTW-582-OE	New Cordell, OK	35° 24' 8.87" N 98° 44' 57.10" W	 Show Map	Clone Upload a PDF Add 7460-2		None
22 Accepted 2017-WTW-583-OE	New Cordell, OK	35° 24' 9.26" N 98° 44' 39.31" W	 Show Map	Clone Upload a PDF Add 7460-2		None
23 Accepted 2017-WTW-584-OE	New Cordell, OK	35° 24' 6.66" N 98° 44' 22.58" W	 Show Map	Clone Upload a PDF Add 7460-2		None
24 Accepted 2017-WTW-585-OE	New Cordell, OK	35° 24' 6.62" N 98° 44' 5.83" W	 Show Map	Clone Upload a PDF Add 7460-2		None
25 Accepted 2017-WTW-586-OE	New Cordell, OK	35° 23' 20.01" N 98° 44' 41.04" W	 Show Map	Clone Upload a PDF Add 7460-2		None
26 Accepted 2017-WTW-587-OE	New Cordell, OK	35° 23' 9.86" N 98° 44' 25.31" W	 Show Map	Clone Upload a PDF Add 7460-2		None
27 Accepted 2017-WTW-588-OE	New Cordell, OK	35° 23' 18.22" N 98° 44' 8.61" W	 Show Map	Clone Upload a PDF Add 7460-2		None
28 Accepted 2017-WTW-589-OE	New Cordell, OK	35° 22' 28.54" N 98° 44' 39.07" W	 Show Map	Clone Upload a PDF Add 7460-2		None
29 Accepted 2017-WTW-590-OE	New Cordell, OK	35° 22' 26.02" N 98° 44' 21.41" W	 Show Map	Clone Upload a PDF Add 7460-2		None
30 Accepted 2017-WTW-591-OE	New Cordell, OK	35° 22' 33.31" N 98° 44' 1.63" W	 Show Map	Clone Upload a PDF Add 7460-2		None
31 Accepted 2017-WTW-592-OE	New Cordell, OK	35° 19' 3.02" N 98° 50' 48.26" W	 Show Map	Clone Upload a PDF Add 7460-2		None
32 Accepted 2017-WTW-593-OE	New Cordell, OK	35° 19' 16.73" N 98° 50' 30.04" W	 Show Map	Clone Upload a PDF Add 7460-2		None
33 Accepted 2017-WTW-594-OE	New Cordell, OK	35° 19' 24.01" N 98° 50' 13.85" W	 Show Map	Clone Upload a PDF Add 7460-2		None
34 Accepted 2017-WTW-595-OE	New Cordell, OK	35° 19' 35.40" N 98° 49' 44.83" W	 Show Map	Clone Upload a PDF Add 7460-2		None
35 Accepted 2017-WTW-596-OE	New Cordell, OK	35° 19' 43.47" N 98° 49' 17.08" W	 Show Map	Clone Upload a PDF Add 7460-2		None
36 Accepted 2017-WTW-597-OE	New Cordell, OK	35° 19' 40.19" N 98° 48' 53.33" W	 Show Map	Clone Upload a PDF Add 7460-2		None
37 Accepted 2017-WTW-598-OE	New Cordell, OK	35° 19' 41.21" N 98° 48' 36.68" W	 Show Map	Clone Upload a PDF Add 7460-2		None
38 Accepted 2017-WTW-599-OE	New Cordell, OK	35° 20' 19.02" N 98° 47' 34.01" W	 Show Map	Clone Upload a PDF Add 7460-2		None
39 Accepted 2017-WTW-600-OE	New Cordell, OK	35° 20' 24.77" N 98° 47' 4.80" W	 Show Map	Clone Upload a PDF Add 7460-2		None
40 Accepted 2017-WTW-601-OE	New Cordell, OK	35° 20' 35.89" N 98° 46' 40.55" W	 Show Map	Clone Upload a PDF Add 7460-2		None
41 Accepted 2017-WTW-602-OE	New Cordell, OK	35° 20' 38.13" N 98° 46' 0.73" W	 Show Map	Clone Upload a PDF Add 7460-2		None
42 Accepted 2017-WTW-603-OE	New Cordell, OK	35° 20' 43.14" N 98° 45' 35.09" W	 Show Map	Clone Upload a PDF Add 7460-2		None
43 Accepted 2017-WTW-604-OE	New Cordell, OK	35° 20' 42.69" N 98° 45' 16.28" W	 Show Map	Clone Upload a PDF Add 7460-2		None
44 Accepted 2017-WTW-605-OE	New Cordell, OK	35° 20' 49.34" N 98° 44' 58.61" W	 Show Map	Clone Upload a PDF Add 7460-2		None
45 Accepted 2017-WTW-606-OE	New Cordell, OK	35° 20' 49.58" N 98° 44' 41.66" W	 Show Map	Clone Upload a PDF Add 7460-2		None
46 Accepted 2017-WTW-607-OE	New Cordell, OK	35° 20' 36.20" N 98° 44' 25.28" W	 Show Map	Clone Upload a PDF Add 7460-2		None
47	New Cordell, OK	35° 21' 6.09" N		Clone		None

Accepted 2017-WTW-608-OE		98° 44' 21.83" W	 Show Map	Upload a PDF Add 7460-2	
48 Accepted 2017-WTW-609-OE	New Cordell, OK	35° 21' 3.19" N 98° 44' 0.92" W	 Show Map	Clone Upload a PDF Add 7460-2	None
49 Accepted 2017-WTW-610-OE	New Cordell, OK	35° 19' 28.10" N 98° 46' 28.53" W	 Show Map	Clone Upload a PDF Add 7460-2	None
50 Accepted 2017-WTW-611-OE	New Cordell, OK	35° 19' 30.09" N 98° 46' 11.47" W	 Show Map	Clone Upload a PDF Add 7460-2	None
51 Accepted 2017-WTW-612-OE	New Cordell, OK	35° 19' 45.36" N 98° 45' 55.28" W	 Show Map	Clone Upload a PDF Add 7460-2	None
52 Accepted 2017-WTW-613-OE	New Cordell, OK	35° 19' 54.67" N 98° 45' 32.89" W	 Show Map	Clone Upload a PDF Add 7460-2	None
53 Accepted 2017-WTW-614-OE	New Cordell, OK	35° 19' 55.62" N 98° 45' 14.88" W	 Show Map	Clone Upload a PDF Add 7460-2	None
54 Accepted 2017-WTW-615-OE	New Cordell, OK	35° 19' 56.00" N 98° 44' 57.60" W	 Show Map	Clone Upload a PDF Add 7460-2	None
55 Accepted 2017-WTW-616-OE	New Cordell, OK	35° 20' 32.97" N 98° 43' 25.74" W	 Show Map	Clone Upload a PDF Add 7460-2	None
56 Accepted 2017-WTW-617-OE	New Cordell, OK	35° 20' 37.74" N 98° 43' 8.94" W	 Show Map	Clone Upload a PDF Add 7460-2	None
57 Accepted 2017-WTW-618-OE	New Cordell, OK	35° 20' 40.80" N 98° 42' 52.16" W	 Show Map	Clone Upload a PDF Add 7460-2	None
58 Accepted 2017-WTW-619-OE	New Cordell, OK	35° 20' 45.75" N 98° 42' 35.60" W	 Show Map	Clone Upload a PDF Add 7460-2	None
59 Accepted 2017-WTW-620-OE	New Cordell, OK	35° 20' 45.75" N 98° 42' 14.67" W	 Show Map	Clone Upload a PDF Add 7460-2	None
60 Accepted 2017-WTW-621-OE	New Cordell, OK	35° 17' 57.88" N 98° 48' 17.92" W	 Show Map	Clone Upload a PDF Add 7460-2	None
61 Accepted 2017-WTW-622-OE	New Cordell, OK	35° 18' 1.79" N 98° 47' 51.78" W	 Show Map	Clone Upload a PDF Add 7460-2	None
62 Accepted 2017-WTW-623-OE	New Cordell, OK	35° 17' 57.78" N 98° 47' 33.94" W	 Show Map	Clone Upload a PDF Add 7460-2	None
63 Accepted 2017-WTW-624-OE	New Cordell, OK	35° 17' 58.24" N 98° 47' 17.25" W	 Show Map	Clone Upload a PDF Add 7460-2	None
64 Accepted 2017-WTW-625-OE	New Cordell, OK	35° 18' 49.81" N 98° 43' 18.28" W	 Show Map	Clone Upload a PDF Add 7460-2	None
65 Accepted 2017-WTW-626-OE	New Cordell, OK	35° 18' 49.36" N 98° 42' 53.64" W	 Show Map	Clone Upload a PDF Add 7460-2	None
66 Accepted 2017-WTW-627-OE	New Cordell, OK	35° 18' 49.27" N 98° 42' 15.73" W	 Show Map	Clone Upload a PDF Add 7460-2	None
67 Accepted 2017-WTW-628-OE	New Cordell, OK	35° 18' 49.59" N 98° 41' 49.19" W	 Show Map	Clone Upload a PDF Add 7460-2	None
68 Accepted 2017-WTW-629-OE	New Cordell, OK	35° 16' 21.82" N 98° 46' 0.88" W	 Show Map	Clone Upload a PDF Add 7460-2	None
69 Accepted 2017-WTW-630-OE	New Cordell, OK	35° 16' 25.09" N 98° 45' 43.77" W	 Show Map	Clone Upload a PDF Add 7460-2	None
70 Accepted 2017-WTW-631-OE	New Cordell, OK	35° 16' 1.88" N 98° 45' 29.94" W	 Show Map	Clone Upload a PDF Add 7460-2	None
71 Accepted 2017-WTW-632-OE	New Cordell, OK	35° 16' 28.28" N 98° 45' 14.37" W	 Show Map	Clone Upload a PDF Add 7460-2	None
72 Accepted 2017-WTW-633-OE	New Cordell, OK	35° 15' 56.70" N 98° 45' 13.25" W	 Show Map	Clone Upload a PDF Add 7460-2	None
73 Accepted	New Cordell, OK	35° 16' 57.75" N 98° 44' 57.83" W	 Show Map	Clone Upload a PDF	None

2017-WTW-634-OE					Add 7460-2	
74 Accepted 2017-WTW-635-OE	New Cordell, OK	35° 16' 57.36" N 98° 44' 41.60" W	 Show Map	Clone Upload a PDF Add 7460-2	None	
75 Accepted 2017-WTW-636-OE	New Cordell, OK	35° 17' 0.63" N 98° 44' 22.51" W	 Show Map	Clone Upload a PDF Add 7460-2	None	
76 Accepted 2017-WTW-637-OE	New Cordell, OK	35° 17' 5.45" N 98° 43' 58.74" W	 Show Map	Clone Upload a PDF Add 7460-2	None	
77 Accepted 2017-WTW-638-OE	New Cordell, OK	35° 17' 7.27" N 98° 43' 36.81" W	 Show Map	Clone Upload a PDF Add 7460-2	None	
78 Accepted 2017-WTW-639-OE	New Cordell, OK	35° 17' 13.27" N 98° 43' 20.66" W	 Show Map	Clone Upload a PDF Add 7460-2	None	
79 Accepted 2017-WTW-640-OE	New Cordell, OK	35° 16' 49.66" N 98° 43' 7.84" W	 Show Map	Clone Upload a PDF Add 7460-2	None	
80 Accepted 2017-WTW-641-OE	New Cordell, OK	35° 17' 13.22" N 98° 42' 56.69" W	 Show Map	Clone Upload a PDF Add 7460-2	None	
81 Accepted 2017-WTW-642-OE	New Cordell, OK	35° 16' 44.08" N 98° 42' 29.40" W	 Show Map	Clone Upload a PDF Add 7460-2	None	
82 Accepted 2017-WTW-643-OE	New Cordell, OK	35° 17' 1.90" N 98° 42' 15.11" W	 Show Map	Clone Upload a PDF Add 7460-2	None	
83 Accepted 2017-WTW-644-OE	New Cordell, OK	35° 17' 3.47" N 98° 41' 55.31" W	 Show Map	Clone Upload a PDF Add 7460-2	None	
84 Accepted 2017-WTW-645-OE	New Cordell, OK	35° 16' 55.27" N 98° 41' 21.69" W	 Show Map	Clone Upload a PDF Add 7460-2	None	
85 Accepted 2017-WTW-646-OE	New Cordell, OK	35° 16' 50.42" N 98° 41' 2.63" W	 Show Map	Clone Upload a PDF Add 7460-2	None	
86 Accepted 2017-WTW-647-OE	New Cordell, OK	35° 16' 51.93" N 98° 40' 44.10" W	 Show Map	Clone Upload a PDF Add 7460-2	None	
87 Accepted 2017-WTW-648-OE	New Cordell, OK	35° 17' 0.00" N 98° 40' 26.25" W	 Show Map	Clone Upload a PDF Add 7460-2	None	
88 Accepted 2017-WTW-649-OE	New Cordell, OK	35° 17' 11.31" N 98° 40' 8.39" W	 Show Map	Clone Upload a PDF Add 7460-2	None	
89 Accepted 2017-WTW-650-OE	New Cordell, OK	35° 17' 11.26" N 98° 39' 50.57" W	 Show Map	Clone Upload a PDF Add 7460-2	None	
90 Accepted 2017-WTW-651-OE	New Cordell, OK	35° 15' 27.31" N 98° 39' 23.30" W	 Show Map	Clone Upload a PDF Add 7460-2	None	
91 Accepted 2017-WTW-652-OE	New Cordell, OK	35° 15' 9.34" N 98° 38' 43.80" W	 Show Map	Clone Upload a PDF Add 7460-2	None	
92 Accepted 2017-WTW-653-OE	New Cordell, OK	35° 14' 21.19" N 98° 42' 5.80" W	 Show Map	Clone Upload a PDF Add 7460-2	None	
93 Accepted 2017-WTW-654-OE	New Cordell, OK	35° 14' 32.51" N 98° 41' 47.95" W	 Show Map	Clone Upload a PDF Add 7460-2	None	
94 Accepted 2017-WTW-655-OE	New Cordell, OK	35° 14' 29.29" N 98° 41' 30.87" W	 Show Map	Clone Upload a PDF Add 7460-2	None	
95 Accepted 2017-WTW-656-OE	New Cordell, OK	35° 14' 45.48" N 98° 41' 14.98" W	 Show Map	Clone Upload a PDF Add 7460-2	None	
96 Accepted 2017-WTW-657-OE	New Cordell, OK	35° 14' 45.37" N 98° 40' 58.44" W	 Show Map	Clone Upload a PDF Add 7460-2	None	
97 Accepted 2017-WTW-658-OE	New Cordell, OK	35° 15' 9.97" N 98° 40' 28.80" W	 Show Map	Clone Upload a PDF Add 7460-2	None	
98 Accepted 2017-WTW-659-OE	New Cordell, OK	35° 14' 44.04" N 98° 40' 20.49" W	 Show Map	Clone Upload a PDF Add 7460-2	None	
99 Accepted 2017-WTW-660-OE	New Cordell, OK	35° 14' 43.59" N 98° 39' 59.10" W	 Show Map	Clone Upload a PDF Add 7460-2	None	
100	New Cordell, OK	35° 14' 38.73" N		Clone	None	

Accepted 2017-WTW-661-OE		98° 39' 42.02" W	 Show Map	Upload a PDF Add 7460-2	
101 Accepted 2017-WTW-662-OE	New Cordell, OK	35° 14' 38.84" N 98° 39' 25.24" W	 Show Map	Clone Upload a PDF Add 7460-2	None
102 Accepted 2017-WTW-663-OE	New Cordell, OK	35° 14' 38.64" N 98° 39' 8.39" W	 Show Map	Clone Upload a PDF Add 7460-2	None
103 Accepted 2017-WTW-664-OE	New Cordell, OK	35° 14' 32.02" N 98° 38' 45.94" W	 Show Map	Clone Upload a PDF Add 7460-2	None
104 Accepted 2017-WTW-665-OE	New Cordell, OK	35° 14' 31.93" N 98° 38' 18.25" W	 Show Map	Clone Upload a PDF Add 7460-2	None
105 Accepted 2017-WTW-666-OE	New Cordell, OK	35° 14' 31.85" N 98° 37' 50.55" W	 Show Map	Clone Upload a PDF Add 7460-2	None
106 Accepted 2017-WTW-667-OE	New Cordell, OK	35° 14' 33.49" N 98° 37' 33.45" W	 Show Map	Clone Upload a PDF Add 7460-2	None
107 Accepted 2017-WTW-668-OE	New Cordell, OK	35° 13' 38.22" N 98° 40' 9.85" W	 Show Map	Clone Upload a PDF Add 7460-2	None
108 Accepted 2017-WTW-669-OE	New Cordell, OK	35° 13' 38.15" N 98° 39' 44.38" W	 Show Map	Clone Upload a PDF Add 7460-2	None
109 Accepted 2017-WTW-670-OE	New Cordell, OK	35° 13' 36.94" N 98° 39' 23.77" W	 Show Map	Clone Upload a PDF Add 7460-2	None
110 Accepted 2017-WTW-671-OE	New Cordell, OK	35° 13' 28.78" N 98° 39' 6.00" W	 Show Map	Clone Upload a PDF Add 7460-2	None
111 Accepted 2017-WTW-672-OE	New Cordell, OK	35° 13' 23.07" N 98° 38' 49.26" W	 Show Map	Clone Upload a PDF Add 7460-2	None
Alt1 Accepted 2017-WTW-673-OE	New Cordell, OK	35° 24' 34.74" N 98° 46' 17.60" W	 Show Map	Clone Upload a PDF Add 7460-2	None
Alt2 Accepted 2017-WTW-674-OE	New Cordell, OK	35° 21' 37.53" N 98° 43' 5.80" W	 Show Map	Clone Upload a PDF Add 7460-2	None
Alt3 Accepted 2017-WTW-675-OE	New Cordell, OK	35° 21' 28.30" N 98° 43' 22.21" W	 Show Map	Clone Upload a PDF Add 7460-2	None
Alt4 Accepted 2017-WTW-676-OE	New Cordell, OK	35° 16' 24.61" N 98° 42' 6.06" W	 Show Map	Clone Upload a PDF Add 7460-2	None
Alt5 Accepted 2017-WTW-677-OE	New Cordell, OK	35° 16' 13.79" N 98° 37' 44.85" W	 Show Map	Clone Upload a PDF Add 7460-2	None
Alt6 Accepted 2017-WTW-678-OE	New Cordell, OK	35° 16' 16.59" N 98° 38' 1.79" W	 Show Map	Clone Upload a PDF Add 7460-2	None
Alt7 Accepted 2017-WTW-679-OE	New Cordell, OK	35° 16' 27.18" N 98° 38' 19.71" W	 Show Map	Clone Upload a PDF Add 7460-2	None
Alt8 Accepted 2017-WTW-680-OE	New Cordell, OK	35° 15' 59.06" N 98° 40' 47.19" W	 Show Map	Clone Upload a PDF Add 7460-2	None
Alt9 Accepted 2017-WTW-681-OE	New Cordell, OK	35° 15' 11.87" N 98° 40' 46.47" W	 Show Map	Clone Upload a PDF Add 7460-2	None

Mapping - Desk Reference Guide V_2014.4.0 Attaching Documents - Desk Reference Guide V_2014.2.0

[Upload a PDF to the Project](#)

Draft: Cases that have been saved by the user but have not been submitted to the FAA.

Waiting: Wind Turbine/Met Tower cases that have not been submitted to the FAA and are waiting for an action from the user, either to verify the map or attach specific documents

Accepted: Cases that have been submitted to the FAA.

Add Letter: Cases that have been reviewed by the FAA and require additional information from the user.

Work in Progress: Cases that are being evaluated by the FAA.

Interim: Cases that have been reviewed by the FAA and require resolution from the user.

Determined: Cases that have a completed aeronautical study and an FAA determination.

Terminated: Cases that are no longer valid.

Please allow the FAA a minimum of 45 days to complete a study.

Case Transfer:

- Use the check box(es) to select the case(s) you want to transfer.
- Select the "Transfer Cases button" to open the "Manage Transfer Cases" screen.

Note: Drafts and cases in Add and Terminated status can not be transferred.
Click [here](#) to contact the appropriate representative.

EXHIBIT B

tabbles

Crowder Washita and Caddo Counties, Oklahoma

County Boundary

Section

034	035	036	037	038	039	040	041	042	043	044	045	046	047	048	049	050	051	052	053	054	055	056	057	058	059	060	061	062	063	064	065	066	067	068	069	070	071	072	073	074	075	076	077	078	079	080	081	082	083	084	085	086	087	088	089	090	091	092	093	094	095	096	097	098	099	100	101	102	103	104	105	106	107	108	109	110	111	112	113	114	115	116	117	118	119	120	121	122	123	124	125	126	127	128	129	130	131	132	133	134	135	136	137	138	139	140	141	142	143	144	145	146	147	148	149	150	151	152	153	154	155	156	157	158	159	160	161	162	163	164	165	166	167	168	169	170	171	172	173	174	175	176	177	178	179	180	181	182	183	184	185	186	187	188	189	190	191	192	193	194	195	196	197	198	199	200
-----	-----	-----	-----	-----	-----	-----	-----	-----	-----	-----	-----	-----	-----	-----	-----	-----	-----	-----	-----	-----	-----	-----	-----	-----	-----	-----	-----	-----	-----	-----	-----	-----	-----	-----	-----	-----	-----	-----	-----	-----	-----	-----	-----	-----	-----	-----	-----	-----	-----	-----	-----	-----	-----	-----	-----	-----	-----	-----	-----	-----	-----	-----	-----	-----	-----	-----	-----	-----	-----	-----	-----	-----	-----	-----	-----	-----	-----	-----	-----	-----	-----	-----	-----	-----	-----	-----	-----	-----	-----	-----	-----	-----	-----	-----	-----	-----	-----	-----	-----	-----	-----	-----	-----	-----	-----	-----	-----	-----	-----	-----	-----	-----	-----	-----	-----	-----	-----	-----	-----	-----	-----	-----	-----	-----	-----	-----	-----	-----	-----	-----	-----	-----	-----	-----	-----	-----	-----	-----	-----	-----	-----	-----	-----	-----	-----	-----	-----	-----	-----	-----	-----	-----	-----	-----	-----	-----	-----	-----	-----	-----	-----	-----	-----	-----	-----	-----