

December 30, 2019

NextEra Energy Resources, LLC
700 Universe Blvd.
Juno Beach, FL 33408

SENT VIA EMAIL

Brandy Wreath, Director
Public Utility Division
Oklahoma Corporation Commission
PUDEnergy@occ.ok.gov

NOTICE OF INTENT TO CONSTRUCT

In order to comply with the requirements of the Oklahoma Wind Energy Development Act, specifically at section 160.21 of Oklahoma Statutes Title 17, and rules promulgated by the Oklahoma Corporation Commission (“Commission”) at Oklahoma Administrative Code (“OAC”) 165:35-45, Ponderosa Wind, LLC (“Ponderosa”), a subsidiary of NextEra Energy Resources, LLC, hereby submits to the Commission its Notification of Intent (“NOI”) to build the Ponderosa Wind Energy Center (“Project”) located in Beaver County, Oklahoma.

The Project has been under active development for several years. On January 30, 2017, Ponderosa submitted its first NOI for the Project. The Project’s 7460-1 forms received Determinations of No Hazard (“DNHs”) from the Federal Aviation Administration (“FAA”) on October 27, 2017. Subsequently, the Project’s DNHs received extensions from the FAA on May 2, 2019. Pursuant to the FAA’s extensions, the Project’s DNHs remain valid through November 2, 2020. Ponderosa is submitting this second NOI to ensure all elements of the wind energy facility are contained within the “project boundary,” as that term is defined at OAC 165:35-45-2.

Exhibit A to this letter contains a summary of the FAA form 7460-1 filings for the Project (the Project’s DNHs and extensions granted by the FAA have been previously submitted to the Commission). Exhibit B contains a diagram showing the Project boundary. Exhibit C contains the notice Ponderosa is sending to the Beaver County Board of Commissioners. While portions of the Project are located in the vicinity of municipalities, including Balko, Oklahoma; no portion of the wind energy facility is within an incorporated area of a municipality and thus no additional notice to any municipality is required. As of the date of this notice, and based on publicly available data, Ponderosa attests that the Project’s design complies with the setbacks required by the Oklahoma Wind Energy Development Act. Please do not hesitate to contact us at 561-694-4709 with any questions regarding this filing.

Sincerely,

Dion Watson
NextEra Energy Resources, LLC



Notice of Proposed Construction or Alteration - Off Airport


[Add a new Case Off Airport - Desk Reference Guide V_2016.3.0](#)




[Add a New Case Off Airport for Wind Turbines - Met Towers - Desk Reference Guide V_2016.3.0](#)


Project Name: NEXTE-000400860-17


Project Summary : NEXTE-000400860-17





Structure	City, State	Lat/Long	Map	Actions	7460-2 Received	Latest Letter
1 Accepted 2017-WTW-683-OE	Perryton, OK	36° 30' 42.64" N 100° 41' 40.94" W	Show Map	Clone Upload a PDF Add 7460-2		None
2 Accepted 2017-WTW-684-OE	Perryton, OK	36° 30' 39.89" N 100° 40' 22.29" W	Show Map	Clone Upload a PDF Add 7460-2		None
3 Accepted 2017-WTW-685-OE	Perryton, OK	36° 31' 55.32" N 100° 39' 45.14" W	Show Map	Clone Upload a PDF Add 7460-2		None
4 Accepted 2017-WTW-686-OE	Perryton, OK	36° 35' 34.76" N 100° 41' 26.97" W	Show Map	Clone Upload a PDF Add 7460-2		None
5 Accepted 2017-WTW-687-OE	Perryton, OK	36° 31' 34.64" N 100° 40' 54.04" W	Show Map	Clone Upload a PDF Add 7460-2		None
6 Accepted 2017-WTW-688-OE	Perryton, OK	36° 37' 9.85" N 100° 38' 38.14" W	Show Map	Clone Upload a PDF Add 7460-2		None
7 Accepted 2017-WTW-689-OE	Perryton, OK	36° 33' 54.41" N 100° 42' 32.75" W	Show Map	Clone Upload a PDF Add 7460-2		None
8 Accepted 2017-WTW-690-OE	Perryton, OK	36° 34' 25.53" N 100° 39' 39.80" W	Show Map	Clone Upload a PDF Add 7460-2		None
9 Accepted 2017-WTW-691-OE	Perryton, OK	36° 35' 24.87" N 100° 42' 37.74" W	Show Map	Clone Upload a PDF Add 7460-2		None
10 Accepted 2017-WTW-692-OE	Perryton, OK	36° 31' 53.39" N 100° 41' 32.04" W	Show Map	Clone Upload a PDF Add 7460-2		None
11 Accepted 2017-WTW-693-OE	Perryton, OK	36° 30' 44.56" N 100° 41' 58.99" W	Show Map	Clone Upload a PDF Add 7460-2		None
12 Accepted 2017-WTW-694-OE	Perryton, OK	36° 36' 2.72" N 100° 39' 32.92" W	Show Map	Clone Upload a PDF Add 7460-2		None
13 Accepted 2017-WTW-695-OE	Perryton, OK	36° 32' 27.90" N 100° 40' 8.68" W	Show Map	Clone Upload a PDF Add 7460-2		None
14 Accepted 2017-WTW-696-OE	Perryton, OK	36° 34' 10.32" N 100° 37' 28.46" W	Show Map	Clone Upload a PDF Add 7460-2		None
15 Accepted 2017-WTW-697-OE	Perryton, OK	36° 35' 29.32" N 100° 42' 20.38" W	Show Map	Clone Upload a PDF Add 7460-2		None
16 Accepted 2017-WTW-698-OE	Perryton, OK	36° 30' 10.60" N 100° 42' 16.96" W	Show Map	Clone Upload a PDF Add 7460-2		None
17 Accepted 2017-WTW-699-OE	Perryton, OK	36° 35' 57.13" N 100° 39' 49.88" W	Show Map	Clone Upload a PDF Add 7460-2		None
18 Accepted 2017-WTW-700-OE	Perryton, OK	36° 32' 57.88" N 100° 41' 30.00" W	Show Map	Clone Upload a PDF Add 7460-2		None
19 Accepted 2017-WTW-701-OE	Perryton, OK	36° 30' 46.66" N 100° 39' 45.76" W	Show Map	Clone Upload a PDF Add 7460-2		None
20 Accepted	Perryton, OK	36° 34' 55.03" N 100° 41' 25.14" W	Show Map	Clone Upload a PDF		None



2017-WTW-702-OE					Add 7460-2	
21 Accepted 2017-WTW-703-OE	Perryton, OK	36° 37' 11.34" N 100° 38' 16.20" W	 Show Map	Clone Upload a PDF Add 7460-2		None
22 Accepted 2017-WTW-704-OE	Perryton, OK	36° 30' 9.64" N 100° 40' 53.14" W	 Show Map	Clone Upload a PDF Add 7460-2		None
23 Accepted 2017-WTW-705-OE	Perryton, OK	36° 33' 10.15" N 100° 40' 20.61" W	 Show Map	Clone Upload a PDF Add 7460-2		None
24 Accepted 2017-WTW-706-OE	Perryton, OK	36° 33' 2.61" N 100° 39' 6.32" W	 Show Map	Clone Upload a PDF Add 7460-2		None
25 Accepted 2017-WTW-707-OE	Perryton, OK	36° 34' 14.26" N 100° 41' 57.80" W	 Show Map	Clone Upload a PDF Add 7460-2		None
26 Accepted 2017-WTW-708-OE	Perryton, OK	36° 30' 7.30" N 100° 43' 32.56" W	 Show Map	Clone Upload a PDF Add 7460-2		None
27 Accepted 2017-WTW-709-OE	Perryton, OK	36° 31' 19.62" N 100° 44' 5.48" W	 Show Map	Clone Upload a PDF Add 7460-2		None
28 Accepted 2017-WTW-710-OE	Perryton, OK	36° 30' 10.64" N 100° 41' 13.24" W	 Show Map	Clone Upload a PDF Add 7460-2		None
29 Accepted 2017-WTW-711-OE	Perryton, OK	36° 36' 19.14" N 100° 40' 51.26" W	 Show Map	Clone Upload a PDF Add 7460-2		None
30 Accepted 2017-WTW-712-OE	Perryton, OK	36° 30' 7.73" N 100° 43' 6.39" W	 Show Map	Clone Upload a PDF Add 7460-2		None
31 Accepted 2017-WTW-713-OE	Perryton, OK	36° 33' 13.55" N 100° 41' 16.05" W	 Show Map	Clone Upload a PDF Add 7460-2		None
32 Accepted 2017-WTW-714-OE	Perryton, OK	36° 32' 21.39" N 100° 38' 43.28" W	 Show Map	Clone Upload a PDF Add 7460-2		None
33 Accepted 2017-WTW-715-OE	Perryton, OK	36° 33' 48.08" N 100° 40' 54.31" W	 Show Map	Clone Upload a PDF Add 7460-2		None
34 Accepted 2017-WTW-716-OE	Perryton, OK	36° 30' 58.51" N 100° 43' 40.66" W	 Show Map	Clone Upload a PDF Add 7460-2		None
35 Accepted 2017-WTW-717-OE	Perryton, OK	36° 31' 35.07" N 100° 40' 10.14" W	 Show Map	Clone Upload a PDF Add 7460-2		None
36 Accepted 2017-WTW-718-OE	Perryton, OK	36° 31' 3.49" N 100° 41' 26.57" W	 Show Map	Clone Upload a PDF Add 7460-2		None
37 Accepted 2017-WTW-719-OE	Perryton, OK	36° 34' 5.96" N 100° 40' 41.10" W	 Show Map	Clone Upload a PDF Add 7460-2		None
38 Accepted 2017-WTW-720-OE	Perryton, OK	36° 32' 2.61" N 100° 39' 17.16" W	 Show Map	Clone Upload a PDF Add 7460-2		None
39 Accepted 2017-WTW-721-OE	Perryton, OK	36° 34' 36.17" N 100° 41' 44.50" W	 Show Map	Clone Upload a PDF Add 7460-2		None
40 Accepted 2017-WTW-722-OE	Perryton, OK	36° 32' 18.82" N 100° 40' 55.44" W	 Show Map	Clone Upload a PDF Add 7460-2		None
41 Accepted 2017-WTW-723-OE	Perryton, OK	36° 30' 8.98" N 100° 39' 26.66" W	 Show Map	Clone Upload a PDF Add 7460-2		None
42 Accepted 2017-WTW-724-OE	Perryton, OK	36° 30' 10.44" N 100° 41' 53.84" W	 Show Map	Clone Upload a PDF Add 7460-2		None
43 Accepted 2017-WTW-725-OE	Perryton, OK	36° 35' 4.19" N 100° 40' 53.45" W	 Show Map	Clone Upload a PDF Add 7460-2		None
44 Accepted 2017-WTW-726-OE	Perryton, OK	36° 30' 9.35" N 100° 41' 32.02" W	 Show Map	Clone Upload a PDF Add 7460-2		None
45 Accepted 2017-WTW-727-OE	Perryton, OK	36° 32' 19.57" N 100° 40' 37.59" W	 Show Map	Clone Upload a PDF Add 7460-2		None
46 Accepted 2017-WTW-728-OE	Perryton, OK	36° 35' 25.42" N 100° 41' 43.70" W	 Show Map	Clone Upload a PDF Add 7460-2		None
47	Perryton, OK	36° 34' 6.79" N		Clone		None

Accepted 2017-WTW-729-OE		100° 42' 17.47" W	 Show Map	Upload a PDF Add 7460-2	
48 Accepted 2017-WTW-730-OE	Perryton, OK	36° 33' 50.01" N 100° 39' 41.11" W	 Show Map	Clone Upload a PDF Add 7460-2	None
49 Accepted 2017-WTW-731-OE	Perryton, OK	36° 36' 16.27" N 100° 40' 25.81" W	 Show Map	Clone Upload a PDF Add 7460-2	None
50 Accepted 2017-WTW-732-OE	Perryton, OK	36° 32' 56.54" N 100° 38' 43.05" W	 Show Map	Clone Upload a PDF Add 7460-2	None
51 Accepted 2017-WTW-733-OE	Perryton, OK	36° 31' 52.37" N 100° 41' 49.94" W	 Show Map	Clone Upload a PDF Add 7460-2	None
52 Accepted 2017-WTW-734-OE	Perryton, OK	36° 33' 38.46" N 100° 40' 14.83" W	 Show Map	Clone Upload a PDF Add 7460-2	None
53 Accepted 2017-WTW-735-OE	Perryton, OK	36° 35' 30.32" N 100° 40' 18.53" W	 Show Map	Clone Upload a PDF Add 7460-2	None
54 Accepted 2017-WTW-736-OE	Perryton, OK	36° 31' 1.60" N 100° 43' 23.12" W	 Show Map	Clone Upload a PDF Add 7460-2	None
55 Accepted 2017-WTW-737-OE	Perryton, OK	36° 30' 44.46" N 100° 39' 24.06" W	 Show Map	Clone Upload a PDF Add 7460-2	None
56 Accepted 2017-WTW-738-OE	Perryton, OK	36° 32' 55.10" N 100° 40' 37.57" W	 Show Map	Clone Upload a PDF Add 7460-2	None
57 Accepted 2017-WTW-739-OE	Perryton, OK	36° 33' 42.20" N 100° 39' 57.56" W	 Show Map	Clone Upload a PDF Add 7460-2	None
58 Accepted 2017-WTW-740-OE	Perryton, OK	36° 33' 48.52" N 100° 37' 40.10" W	 Show Map	Clone Upload a PDF Add 7460-2	None
59 Accepted 2017-WTW-741-OE	Perryton, OK	36° 30' 12.05" N 100° 39' 49.56" W	 Show Map	Clone Upload a PDF Add 7460-2	None
60 Accepted 2017-WTW-742-OE	Perryton, OK	36° 35' 20.84" N 100° 42' 55.11" W	 Show Map	Clone Upload a PDF Add 7460-2	None
61 Accepted 2017-WTW-743-OE	Perryton, OK	36° 32' 48.95" N 100° 39' 22.07" W	 Show Map	Clone Upload a PDF Add 7460-2	None
62 Accepted 2017-WTW-744-OE	Perryton, OK	36° 32' 19.47" N 100° 39' 3.63" W	 Show Map	Clone Upload a PDF Add 7460-2	None
63 Accepted 2017-WTW-745-OE	Perryton, OK	36° 36' 26.63" N 100° 40' 9.82" W	 Show Map	Clone Upload a PDF Add 7460-2	None
64 Accepted 2017-WTW-746-OE	Perryton, OK	36° 37' 12.63" N 100° 39' 22.18" W	 Show Map	Clone Upload a PDF Add 7460-2	None
65 Accepted 2017-WTW-747-OE	Perryton, OK	36° 31' 16.52" N 100° 40' 23.96" W	 Show Map	Clone Upload a PDF Add 7460-2	None
66 Accepted 2017-WTW-748-OE	Perryton, OK	36° 32' 8.93" N 100° 41' 17.57" W	 Show Map	Clone Upload a PDF Add 7460-2	None
67 Accepted 2017-WTW-749-OE	Perryton, OK	36° 30' 36.77" N 100° 43' 1.17" W	 Show Map	Clone Upload a PDF Add 7460-2	None
68 Accepted 2017-WTW-750-OE	Perryton, OK	36° 30' 7.05" N 100° 42' 47.04" W	 Show Map	Clone Upload a PDF Add 7460-2	None
69 Accepted 2017-WTW-751-OE	Perryton, OK	36° 37' 12.10" N 100° 39' 41.35" W	 Show Map	Clone Upload a PDF Add 7460-2	None
70 Accepted 2017-WTW-752-OE	Perryton, OK	36° 37' 13.84" N 100° 37' 58.65" W	 Show Map	Clone Upload a PDF Add 7460-2	None
71 Accepted 2017-WTW-753-OE	Perryton, OK	36° 30' 8.80" N 100° 40' 8.70" W	 Show Map	Clone Upload a PDF Add 7460-2	None
72 Accepted 2017-WTW-754-OE	Perryton, OK	36° 34' 26.89" N 100° 39' 12.56" W	 Show Map	Clone Upload a PDF Add 7460-2	None
73 Accepted	Perryton, OK	36° 37' 12.89" N 100° 39' 3.32" W	 Show Map	Clone Upload a PDF	None

2017-WTW-755-OE					Add 7460-2	
74 Accepted 2017-WTW-756-OE	Perryton, OK	36° 36' 17.01" N 100° 41' 22.00" W	 Show Map	 Clone  Upload a PDF  Add 7460-2		None
75 Accepted 2017-WTW-757-OE	Perryton, OK	36° 33' 13.10" N 100° 38' 9.20" W	 Show Map	 Clone  Upload a PDF  Add 7460-2		None
76 Accepted 2017-WTW-758-OE	Perryton, OK	36° 30' 39.67" N 100° 39' 1.35" W	 Show Map	 Clone  Upload a PDF  Add 7460-2		None
77 Accepted 2017-WTW-759-OE	Perryton, OK	36° 31' 24.92" N 100° 41' 58.32" W	 Show Map	 Clone  Upload a PDF  Add 7460-2		None
78 Accepted 2017-WTW-760-OE	Perryton, OK	36° 31' 29.58" N 100° 43' 49.19" W	 Show Map	 Clone  Upload a PDF  Add 7460-2		None
79 Accepted 2017-WTW-761-OE	Perryton, OK	36° 35' 23.06" N 100° 40' 39.19" W	 Show Map	 Clone  Upload a PDF  Add 7460-2		None
80 Accepted 2017-WTW-762-OE	Perryton, OK	36° 30' 37.59" N 100° 42' 34.33" W	 Show Map	 Clone  Upload a PDF  Add 7460-2		None
81 Accepted 2017-WTW-763-OE	Perryton, OK	36° 30' 10.58" N 100° 39' 7.23" W	 Show Map	 Clone  Upload a PDF  Add 7460-2		None
82 Accepted 2017-WTW-764-OE	Perryton, OK	36° 30' 16.95" N 100° 40' 36.40" W	 Show Map	 Clone  Upload a PDF  Add 7460-2		None
83 Accepted 2017-WTW-765-OE	Perryton, OK	36° 33' 5.82" N 100° 38' 26.30" W	 Show Map	 Clone  Upload a PDF  Add 7460-2		None
84 Accepted 2017-WTW-766-OE	Perryton, OK	36° 33' 17.00" N 100° 42' 0.95" W	 Show Map	 Clone  Upload a PDF  Add 7460-2		None
85 Accepted 2017-WTW-767-OE	Perryton, OK	36° 33' 23.10" N 100° 41' 44.13" W	 Show Map	 Clone  Upload a PDF  Add 7460-2		None
86 Accepted 2017-WTW-768-OE	Perryton, OK	36° 32' 48.51" N 100° 39' 44.04" W	 Show Map	 Clone  Upload a PDF  Add 7460-2		None
87 Accepted 2017-WTW-769-OE	Perryton, OK	36° 34' 14.39" N 100° 40' 17.38" W	 Show Map	 Clone  Upload a PDF  Add 7460-2		None
88 Accepted 2017-WTW-770-OE	Perryton, OK	36° 34' 16.26" N 100° 39' 55.91" W	 Show Map	 Clone  Upload a PDF  Add 7460-2		None
89 Accepted 2017-WTW-771-OE	Perryton, OK	36° 40' 49.11" N 100° 40' 57.32" W	 Show Map	 Clone  Upload a PDF  Add 7460-2		None
90 Accepted 2017-WTW-772-OE	Perryton, OK	36° 38' 2.57" N 100° 44' 50.59" W	 Show Map	 Clone  Upload a PDF  Add 7460-2		None
91 Accepted 2017-WTW-773-OE	Perryton, OK	36° 37' 59.87" N 100° 45' 10.18" W	 Show Map	 Clone  Upload a PDF  Add 7460-2		None
92 Accepted 2017-WTW-774-OE	Perryton, OK	36° 33' 38.28" N 100° 46' 12.44" W	 Show Map	 Clone  Upload a PDF  Add 7460-2		None
93 Accepted 2017-WTW-775-OE	Perryton, OK	36° 36' 10.08" N 100° 44' 31.54" W	 Show Map	 Clone  Upload a PDF  Add 7460-2		None
94 Accepted 2017-WTW-776-OE	Perryton, OK	36° 38' 22.33" N 100° 43' 25.90" W	 Show Map	 Clone  Upload a PDF  Add 7460-2		None
95 Accepted 2017-WTW-777-OE	Perryton, OK	36° 37' 40.95" N 100° 40' 21.92" W	 Show Map	 Clone  Upload a PDF  Add 7460-2		None
96 Accepted 2017-WTW-778-OE	Perryton, OK	36° 39' 58.33" N 100° 40' 28.97" W	 Show Map	 Clone  Upload a PDF  Add 7460-2		None
97 Accepted 2017-WTW-779-OE	Perryton, OK	36° 38' 53.49" N 100° 44' 47.08" W	 Show Map	 Clone  Upload a PDF  Add 7460-2		None
98 Accepted 2017-WTW-780-OE	Perryton, OK	36° 39' 2.78" N 100° 41' 15.48" W	 Show Map	 Clone  Upload a PDF  Add 7460-2		None
99 Accepted 2017-WTW-781-OE	Perryton, OK	36° 39' 55.53" N 100° 40' 53.88" W	 Show Map	 Clone  Upload a PDF  Add 7460-2		None
100	Perryton, OK	36° 40' 9.71" N		 Clone		None

Accepted 2017-WTW-782-OE		100° 41' 21.38" W	 Show Map	Upload a PDF Add 7460-2	
101 Accepted 2017-WTW-783-OE	Perryton, OK	36° 36' 21.16" N 100° 46' 38.95" W	 Show Map	Clone Upload a PDF Add 7460-2	None
102 Accepted 2017-WTW-784-OE	Perryton, OK	36° 37' 28.62" N 100° 42' 28.45" W	 Show Map	Clone Upload a PDF Add 7460-2	None
103 Accepted 2017-WTW-785-OE	Perryton, OK	36° 38' 54.29" N 100° 39' 47.83" W	 Show Map	Clone Upload a PDF Add 7460-2	None
104 Accepted 2017-WTW-786-OE	Perryton, OK	36° 39' 29.96" N 100° 39' 36.63" W	 Show Map	Clone Upload a PDF Add 7460-2	None
105 Accepted 2017-WTW-787-OE	Perryton, OK	36° 39' 3.53" N 100° 40' 28.78" W	 Show Map	Clone Upload a PDF Add 7460-2	None
106 Accepted 2017-WTW-788-OE	Perryton, OK	36° 38' 58.04" N 100° 42' 57.14" W	 Show Map	Clone Upload a PDF Add 7460-2	None
107 Accepted 2017-WTW-789-OE	Perryton, OK	36° 35' 44.48" N 100° 45' 35.58" W	 Show Map	Clone Upload a PDF Add 7460-2	None
108 Accepted 2017-WTW-790-OE	Perryton, OK	36° 33' 24.09" N 100° 43' 27.64" W	 Show Map	Clone Upload a PDF Add 7460-2	None
109 Accepted 2017-WTW-791-OE	Perryton, OK	36° 39' 12.62" N 100° 44' 2.81" W	 Show Map	Clone Upload a PDF Add 7460-2	None
110 Accepted 2017-WTW-792-OE	Perryton, OK	36° 39' 1.82" N 100° 41' 33.42" W	 Show Map	Clone Upload a PDF Add 7460-2	None
111 Accepted 2017-WTW-793-OE	Perryton, OK	36° 39' 29.29" N 100° 43' 37.68" W	 Show Map	Clone Upload a PDF Add 7460-2	None
112 Accepted 2017-WTW-794-OE	Perryton, OK	36° 35' 18.39" N 100° 46' 45.52" W	 Show Map	Clone Upload a PDF Add 7460-2	None
113 Accepted 2017-WTW-795-OE	Perryton, OK	36° 41' 4.60" N 100° 40' 22.65" W	 Show Map	Clone Upload a PDF Add 7460-2	None
114 Accepted 2017-WTW-796-OE	Perryton, OK	36° 41' 43.19" N 100° 40' 31.92" W	 Show Map	Clone Upload a PDF Add 7460-2	None
115 Accepted 2017-WTW-797-OE	Perryton, OK	36° 37' 37.92" N 100° 46' 12.60" W	 Show Map	Clone Upload a PDF Add 7460-2	None
116 Accepted 2017-WTW-798-OE	Perryton, OK	36° 38' 58.68" N 100° 42' 19.94" W	 Show Map	Clone Upload a PDF Add 7460-2	None
117 Accepted 2017-WTW-799-OE	Perryton, OK	36° 38' 53.48" N 100° 42' 37.29" W	 Show Map	Clone Upload a PDF Add 7460-2	None
118 Accepted 2017-WTW-800-OE	Perryton, OK	36° 39' 58.66" N 100° 38' 0.25" W	 Show Map	Clone Upload a PDF Add 7460-2	None
119 Accepted 2017-WTW-801-OE	Perryton, OK	36° 38' 17.52" N 100° 43' 43.41" W	 Show Map	Clone Upload a PDF Add 7460-2	None
120 Accepted 2017-WTW-802-OE	Perryton, OK	36° 34' 14.34" N 100° 46' 20.76" W	 Show Map	Clone Upload a PDF Add 7460-2	None
121 Accepted 2017-WTW-803-OE	Perryton, OK	36° 35' 37.85" N 100° 45' 10.31" W	 Show Map	Clone Upload a PDF Add 7460-2	None
122 Accepted 2017-WTW-804-OE	Perryton, OK	36° 35' 46.66" N 100° 44' 42.42" W	 Show Map	Clone Upload a PDF Add 7460-2	None
123 Accepted 2017-WTW-805-OE	Perryton, OK	36° 35' 26.05" N 100° 45' 51.15" W	 Show Map	Clone Upload a PDF Add 7460-2	None
124 Accepted 2017-WTW-806-OE	Perryton, OK	36° 33' 42.90" N 100° 45' 52.86" W	 Show Map	Clone Upload a PDF Add 7460-2	None
125 Accepted 2017-WTW-807-OE	Perryton, OK	36° 39' 17.08" N 100° 38' 0.38" W	 Show Map	Clone Upload a PDF Add 7460-2	None
126 Accepted	Perryton, OK	36° 35' 36.09" N 100° 43' 21.56" W	 Show Map	Clone Upload a PDF	None

2017-WTW-808-OE					Add 7460-2	
127 Accepted 2017-WTW-809-OE	Perryton, OK	36° 36' 34.63" N 100° 46' 17.51" W	 Show Map	Clone Upload a PDF Add 7460-2		None
128 Accepted 2017-WTW-810-OE	Perryton, OK	36° 33' 49.69" N 100° 45' 29.88" W	 Show Map	Clone Upload a PDF Add 7460-2		None
129 Accepted 2017-WTW-811-OE	Perryton, OK	36° 32' 59.62" N 100° 43' 38.05" W	 Show Map	Clone Upload a PDF Add 7460-2		None
130 Accepted 2017-WTW-812-OE	Perryton, OK	36° 35' 33.06" N 100° 43' 44.55" W	 Show Map	Clone Upload a PDF Add 7460-2		None
131 Accepted 2017-WTW-813-OE	Perryton, OK	36° 34' 30.30" N 100° 44' 59.86" W	 Show Map	Clone Upload a PDF Add 7460-2		None
132 Accepted 2017-WTW-814-OE	Perryton, OK	36° 34' 30.59" N 100° 45' 58.44" W	 Show Map	Clone Upload a PDF Add 7460-2		None
133 Accepted 2017-WTW-815-OE	Perryton, OK	36° 39' 0.32" N 100° 44' 28.65" W	 Show Map	Clone Upload a PDF Add 7460-2		None
134 Accepted 2017-WTW-816-OE	Perryton, OK	36° 36' 13.57" N 100° 43' 52.52" W	 Show Map	Clone Upload a PDF Add 7460-2		None
135 Accepted 2017-WTW-817-OE	Perryton, OK	36° 41' 44.09" N 100° 40' 51.79" W	 Show Map	Clone Upload a PDF Add 7460-2		None
136 Accepted 2017-WTW-818-OE	Perryton, OK	36° 35' 11.25" N 100° 47' 3.61" W	 Show Map	Clone Upload a PDF Add 7460-2		None
137 Accepted 2017-WTW-819-OE	Perryton, OK	36° 37' 31.48" N 100° 41' 47.29" W	 Show Map	Clone Upload a PDF Add 7460-2		None
138 Accepted 2017-WTW-820-OE	Perryton, OK	36° 39' 2.58" N 100° 38' 41.35" W	 Show Map	Clone Upload a PDF Add 7460-2		None
139 Accepted 2017-WTW-821-OE	Perryton, OK	36° 38' 0.18" N 100° 45' 35.93" W	 Show Map	Clone Upload a PDF Add 7460-2		None
140 Accepted 2017-WTW-822-OE	Perryton, OK	36° 39' 3.67" N 100° 40' 50.85" W	 Show Map	Clone Upload a PDF Add 7460-2		None
141 Accepted 2017-WTW-823-OE	Perryton, OK	36° 40' 8.54" N 100° 40' 12.24" W	 Show Map	Clone Upload a PDF Add 7460-2		None
142 Accepted 2017-WTW-824-OE	Perryton, OK	36° 39' 17.12" N 100° 38' 18.38" W	 Show Map	Clone Upload a PDF Add 7460-2		None
143 Accepted 2017-WTW-825-OE	Perryton, OK	36° 35' 0.55" N 100° 44' 39.59" W	 Show Map	Clone Upload a PDF Add 7460-2		None
144 Accepted 2017-WTW-826-OE	Perryton, OK	36° 38' 10.09" N 100° 44' 5.96" W	 Show Map	Clone Upload a PDF Add 7460-2		None
145 Accepted 2017-WTW-827-OE	Perryton, OK	36° 39' 1.32" N 100° 41' 56.91" W	 Show Map	Clone Upload a PDF Add 7460-2		None
146 Accepted 2017-WTW-828-OE	Perryton, OK	36° 36' 38.98" N 100° 42' 52.42" W	 Show Map	Clone Upload a PDF Add 7460-2		None
147 Accepted 2017-WTW-829-OE	Perryton, OK	36° 36' 14.02" N 100° 44' 10.75" W	 Show Map	Clone Upload a PDF Add 7460-2		None
148 Accepted 2017-WTW-830-OE	Perryton, OK	36° 37' 29.09" N 100° 40' 42.50" W	 Show Map	Clone Upload a PDF Add 7460-2		None
149 Accepted 2017-WTW-831-OE	Perryton, OK	36° 40' 21.42" N 100° 41' 54.70" W	 Show Map	Clone Upload a PDF Add 7460-2		None
150 Accepted 2017-WTW-832-OE	Perryton, OK	36° 39' 1.30" N 100° 40' 8.94" W	 Show Map	Clone Upload a PDF Add 7460-2		None
151 Accepted 2017-WTW-833-OE	Perryton, OK	36° 39' 44.36" N 100° 43' 22.72" W	 Show Map	Clone Upload a PDF Add 7460-2		None
152 Accepted 2017-WTW-834-OE	Perryton, OK	36° 34' 32.92" N 100° 43' 49.47" W	 Show Map	Clone Upload a PDF Add 7460-2		None
153	Perryton, OK	36° 38' 5.39" N		Clone		None

Accepted 2017-WTW-835-OE		100° 44' 31.17" W	 Show Map	Upload a PDF Add 7460-2	
154 Accepted 2017-WTW-836-OE	Perryton, OK	36° 39' 57.95" N 100° 38' 52.09" W	 Show Map	Clone Upload a PDF Add 7460-2	None
155 Accepted 2017-WTW-837-OE	Perryton, OK	36° 39' 57.70" N 100° 38' 23.29" W	 Show Map	Clone Upload a PDF Add 7460-2	None
156 Accepted 2017-WTW-838-OE	Perryton, OK	36° 39' 52.82" N 100° 42' 56.71" W	 Show Map	Clone Upload a PDF Add 7460-2	None
157 Accepted 2017-WTW-839-OE	Perryton, OK	36° 39' 25.25" N 100° 39' 17.84" W	 Show Map	Clone Upload a PDF Add 7460-2	None
158 Accepted 2017-WTW-840-OE	Perryton, OK	36° 35' 26.46" N 100° 46' 14.67" W	 Show Map	Clone Upload a PDF Add 7460-2	None
159 Accepted 2017-WTW-841-OE	Perryton, OK	36° 40' 49.22" N 100° 40' 39.00" W	 Show Map	Clone Upload a PDF Add 7460-2	None
160 Accepted 2017-WTW-842-OE	Perryton, OK	36° 33' 24.71" N 100° 42' 55.68" W	 Show Map	Clone Upload a PDF Add 7460-2	None
161 Accepted 2017-WTW-843-OE	Perryton, OK	36° 34' 31.41" N 100° 43' 24.56" W	 Show Map	Clone Upload a PDF Add 7460-2	None
162 Accepted 2017-WTW-844-OE	Perryton, OK	36° 37' 31.79" N 100° 41' 25.53" W	 Show Map	Clone Upload a PDF Add 7460-2	None
163 Accepted 2017-WTW-845-OE	Perryton, OK	36° 37' 35.24" N 100° 42' 50.20" W	 Show Map	Clone Upload a PDF Add 7460-2	None
164 Accepted 2017-WTW-846-OE	Perryton, OK	36° 37' 40.68" N 100° 45' 53.48" W	 Show Map	Clone Upload a PDF Add 7460-2	None
165 Accepted 2017-WTW-847-OE	Perryton, OK	36° 36' 14.41" N 100° 47' 4.01" W	 Show Map	Clone Upload a PDF Add 7460-2	None
166 Accepted 2017-WTW-848-OE	Perryton, OK	36° 34' 51.85" N 100° 38' 44.20" W	 Show Map	Clone Upload a PDF Add 7460-2	None
167 Accepted 2017-WTW-849-OE	Perryton, OK	36° 39' 49.04" N 100° 42' 22.07" W	 Show Map	Clone Upload a PDF Add 7460-2	None
Alt1 Accepted 2017-WTW-850-OE	Perryton, OK	36° 40' 5.80" N 100° 44' 52.39" W	 Show Map	Clone Upload a PDF Add 7460-2	None
Alt2 Accepted 2017-WTW-851-OE	Perryton, OK	36° 39' 56.64" N 100° 45' 11.22" W	 Show Map	Clone Upload a PDF Add 7460-2	None
Alt3 Accepted 2017-WTW-852-OE	Perryton, OK	36° 39' 45.91" N 100° 45' 34.11" W	 Show Map	Clone Upload a PDF Add 7460-2	None
Alt4 Accepted 2017-WTW-853-OE	Perryton, OK	36° 39' 26.93" N 100° 45' 56.81" W	 Show Map	Clone Upload a PDF Add 7460-2	None
Alt5 Accepted 2017-WTW-854-OE	Perryton, OK	36° 38' 54.91" N 100° 46' 51.29" W	 Show Map	Clone Upload a PDF Add 7460-2	None
Alt6 Accepted 2017-WTW-855-OE	Perryton, OK	36° 38' 50.91" N 100° 47' 13.86" W	 Show Map	Clone Upload a PDF Add 7460-2	None
Alt7 Accepted 2017-WTW-856-OE	Perryton, OK	36° 37' 36.54" N 100° 46' 48.15" W	 Show Map	Clone Upload a PDF Add 7460-2	None
Alt8 Accepted 2017-WTW-857-OE	Perryton, OK	36° 37' 27.87" N 100° 47' 8.68" W	 Show Map	Clone Upload a PDF Add 7460-2	None

Mapping - Desk Reference Guide V_2014.4.0 Attaching Documents - Desk Reference Guide V_2014.2.0

[Upload a PDF to the Project](#)

Draft: Cases that have been saved by the user but have not been submitted to the FAA.

Waiting: Wind Turbine/Met Tower cases that have not been submitted to the FAA and are waiting for an action from the user, either to verify the map or attach specific documents

Accepted: Cases that have been submitted to the FAA.

Add Letter: Cases that have been reviewed by the FAA and require additional information from the user.

Work in Progress: Cases that are being evaluated by the FAA.

Interim: Cases that have been reviewed by the FAA and require resolution from the user.

Determined: Cases that have a completed aeronautical study and an FAA determination.

Terminated: Cases that are no longer valid.

Please allow the FAA a minimum of 45 days to complete a study.

Case Transfer:

- Use the check box(es) to select the case(s) you want to transfer.
- Select the "Transfer Cases button" to open the "Manage Transfer Cases" screen.

Note: Drafts and cases in Add and Terminated status can not be transferred.

[Click here to contact the appropriate representative.](#)



December 30, 2019

NextEra Energy Resources, LLC
700 Universe Blvd.
Juno Beach, FL 33408

SENT VIA CERTIFIED MAIL

Beaver County Board of Commissioners
Beaver County Courthouse
P.O. Box 338
Beaver, OK 73932-0338

Attn: Roy Fleming	C.J. Rose	Kerry Regier
District 1 Commissioner	District 2 Commissioner	District 3 Commissioner

NOTICE OF INTENT TO CONSTRUCT

In order to comply with the requirements of the Oklahoma Wind Energy Development Act, specifically at section 160.21 of Oklahoma Statutes Title 17, and rules promulgated by the Oklahoma Corporation Commission (“Commission”) at Oklahoma Administrative Code (“OAC”) 165:35-45, Ponderosa Wind, LLC (“Ponderosa”), a subsidiary of NextEra Energy Resources, LLC, hereby submits to the Commission its Notification of Intent (“NOI”) to build the Ponderosa Wind Energy Center (“Project”) located in Beaver County, Oklahoma.

The Project has been under active development for several years. On January 30, 2017, Ponderosa submitted its first NOI for the Project. The Project’s 7460-1 forms received Determinations of No Hazard (“DNHs”) from the Federal Aviation Administration (“FAA”) on October 27, 2017. Subsequently, the Project’s DNHs received extensions from the FAA on May 2, 2019. Pursuant to the FAA’s extensions, the Project’s DNHs remain valid through November 2, 2020. Ponderosa is submitting this second NOI to ensure all elements of the wind energy facility are contained within the “project boundary,” as that term is defined at OAC 165:35-45-2.

Exhibit A to this letter contains a summary of the FAA form 7460-1 filings for the Project (the Project’s DNHs and extensions granted by the FAA have been previously submitted to the Commission). Exhibit B contains a diagram showing the Project boundary. While portions of the Project are located in the vicinity of municipalities, including Balko, Oklahoma; no portion of the wind energy facility is within an incorporated area of a municipality and thus no additional notice to any municipality is required. As of the date of this notice, and based on publicly available data, Ponderosa attests that the Project’s design complies with the setbacks required by the Oklahoma Wind Energy Development Act. Please do not hesitate to contact us at 561-694-4709 with any questions regarding this filing.

Sincerely,

Dion Watson
NextEra Energy Resources, LLC