

**Sundance Wind Project, LLC**

16105 West 113th Street, Suite 105  
Lenexa, Kansas 66219

P: 913.888.9463

[tradewindenergy.com](http://tradewindenergy.com)

RECEIVED  
PUBLIC UTILITY  
DIVISION

2016 MAR 2 AM 11 '2

Oklahoma Corporation Commission  
P.O. Box 52000  
Oklahoma City, OK 73152-2000

February 29, 2016

Attn: Fairo Mitchell  
Chief of Water and Energy  
Public Utility Division

**NOTICE OF INTENT TO CONSTRUCT**

In order to comply with the requirements of Section 2 of Oklahoma Senate Bill 808 ("SB 808") that was approved by the legislature and signed by the Governor, and in advance of certain rules that are to be promulgated by the Oklahoma Corporation Commission ("Commission") pursuant to the passage of SB 808, Sundance Wind Project, LLC, hereby informs the Commission of its intent to construct the Sundance Wind Project in Woods, Major and Alfalfa Counties, Oklahoma.

FAA 7460-1 Notice of Proposed Construction or Alteration forms have been filed and a summary of the filing is included in Exhibit A. Exhibit B to the letter presents a diagram indicating the Project boundary. As of this notice, and based on the best publicly available data, Company attests, that the Project design is in full compliance with the setbacks required by SB 808.

In accordance with the notification requirements of SB 808, notice of intent to construct will also be subsequently provided to the Woods, Major and Alfalfa County Commissioners. Evidence of that forthcoming notice is provided as Exhibit C. No project facilities are located within an incorporated area of a municipality and thus no additional notice is required under SB 808.

Please do not hesitate to contact us with any questions regarding this filing.

Sincerely,



Geoff Coventry  
Vice President  
Sundance Wind Project, LLC

CC:

Brandy Wreath, Director, Public Utility Division  
Natasha Scott, Deputy General Counsel for Public Utilities, General Counsel's Office  
Jeff Riles, Manager of Regulatory Affairs, Enel Green Power North America  
Joe Arb, Vice President Development and Project Management

Exhibit-A

Sundance Wind Project

FAA Form 7460-1 Summary

Wind Turbine Locations



## Notice of Proposed Construction or Alteration - Off Airport

[Add a new Case Off Airport - Desk Reference Guide V\\_2015.4.0](#)

[Add a New Case Off Airport for Wind Turbines - Met Towers - Desk Reference Guide V\\_2015.4.0](#)

**Project Name:** SUNDA-000359678-16

### Project Summary : SUNDA-000359678-16

Structure	City, State	Lat/Long	Map	Actions	7460-2 Received	Latest Letter
T1 Accepted 2016-WTW-2602-OE	Waynoka, OK	36° 41' 13.90" N 98° 55' 44.43" W	Show Map	Clone Upload a PDF Add 7460-2		None
T2 Accepted 2016-WTW-2603-OE	Waynoka, OK	36° 41' 16.41" N 98° 55' 22.12" W	Show Map	Clone Upload a PDF Add 7460-2		None
T3 Accepted 2016-WTW-2604-OE	Waynoka, OK	36° 41' 9.04" N 98° 56' 0.89" W	Show Map	Clone Upload a PDF Add 7460-2		None
T4 Accepted 2016-WTW-2605-OE	Waynoka, OK	36° 40' 59.97" N 98° 56' 57.13" W	Show Map	Clone Upload a PDF Add 7460-2		None
T5 Accepted 2016-WTW-2606-OE	Waynoka, OK	36° 40' 39.31" N 98° 57' 37.37" W	Show Map	Clone Upload a PDF Add 7460-2		None
T6 Accepted 2016-WTW-2607-OE	Waynoka, OK	36° 40' 47.31" N 98° 57' 12.76" W	Show Map	Clone Upload a PDF Add 7460-2		None
T7 Accepted 2016-WTW-2608-OE	Waynoka, OK	36° 41' 0.86" N 98° 56' 38.55" W	Show Map	Clone Upload a PDF Add 7460-2		None
T8 Accepted 2016-WTW-2609-OE	Waynoka, OK	36° 41' 7.90" N 98° 56' 20.17" W	Show Map	Clone Upload a PDF Add 7460-2		None
T9 Accepted 2016-WTW-2610-OE	Waynoka, OK	36° 42' 9.35" N 98° 55' 55.44" W	Show Map	Clone Upload a PDF Add 7460-2		None
T10 Accepted 2016-WTW-2611-OE	Waynoka, OK	36° 42' 15.51" N 98° 56' 11.69" W	Show Map	Clone Upload a PDF Add 7460-2		None
T11 Accepted 2016-WTW-2612-OE	Waynoka, OK	36° 41' 59.07" N 98° 55' 11.41" W	Show Map	Clone Upload a PDF Add 7460-2		None
T12 Accepted 2016-WTW-2613-OE	Waynoka, OK	36° 42' 2.01" N 98° 54' 55.19" W	Show Map	Clone Upload a PDF Add 7460-2		None
T13 Accepted 2016-WTW-2614-OE	Waynoka, OK	36° 41' 58.51" N 98° 54' 38.70" W	Show Map	Clone Upload a PDF Add 7460-2		None
T14 Accepted 2016-WTW-2615-OE	Waynoka, OK	36° 41' 55.43" N 98° 54' 22.68" W	Show Map	Clone Upload a PDF Add 7460-2		None
T15 Accepted 2016-WTW-2616-OE	Waynoka, OK	36° 43' 5.78" N 98° 54' 24.97" W	Show Map	Clone Upload a PDF Add 7460-2		None
T16 Accepted 2016-WTW-2617-OE	Waynoka, OK	36° 42' 57.77" N 98° 54' 40.72" W	Show Map	Clone Upload a PDF Add 7460-2		None
T17 Accepted 2016-WTW-2618-OE	Waynoka, OK	36° 42' 54.58" N 98° 54' 57.04" W	Show Map	Clone Upload a PDF Add 7460-2		None
T18 Accepted 2016-WTW-2619-OE	Waynoka, OK	36° 42' 44.00" N 98° 55' 25.15" W	Show Map	Clone Upload a PDF Add 7460-2		None
T19	Waynoka, OK	36° 42' 46.43" N	Show Map	Clone		None

Accepted 2016-WTW-2620-OE		98° 55' 40.39" W		Upload a PDF Add 7460-2	
T20 Accepted 2016-WTW-2621-OE	Waynoka, OK	36° 43' 7.73" N 98° 56' 10.62" W	 Show Map	Clone Upload a PDF Add 7460-2	None
T21 Accepted 2016-WTW-2622-OE	Waynoka, OK	36° 42' 55.20" N 98° 56' 24.08" W	 Show Map	Clone Upload a PDF Add 7460-2	None
T22 Accepted 2016-WTW-2623-OE	Waynoka, OK	36° 42' 55.09" N 98° 55' 56.18" W	 Show Map	Clone Upload a PDF Add 7460-2	None
T23 Accepted 2016-WTW-2624-OE	Waynoka, OK	36° 40' 25.32" N 98° 54' 28.50" W	 Show Map	Clone Upload a PDF Add 7460-2	None
T24 Accepted 2016-WTW-2625-OE	Waynoka, OK	36° 40' 30.65" N 98° 54' 44.90" W	 Show Map	Clone Upload a PDF Add 7460-2	None
T25 Accepted 2016-WTW-2626-OE	Waynoka, OK	36° 40' 25.55" N 98° 55' 1.80" W	 Show Map	Clone Upload a PDF Add 7460-2	None
T26 Accepted 2016-WTW-2627-OE	Waynoka, OK	36° 39' 46.46" N 98° 54' 54.40" W	 Show Map	Clone Upload a PDF Add 7460-2	None
T27 Accepted 2016-WTW-2628-OE	Waynoka, OK	36° 39' 48.56" N 98° 55' 38.71" W	 Show Map	Clone Upload a PDF Add 7460-2	None
T28 Accepted 2016-WTW-2629-OE	Waynoka, OK	36° 39' 43.90" N 98° 55' 55.13" W	 Show Map	Clone Upload a PDF Add 7460-2	None
T29 Accepted 2016-WTW-2630-OE	Waynoka, OK	36° 39' 46.30" N 98° 55' 22.42" W	 Show Map	Clone Upload a PDF Add 7460-2	None
T30 Accepted 2016-WTW-2631-OE	Waynoka, OK	36° 41' 0.62" N 98° 53' 33.88" W	 Show Map	Clone Upload a PDF Add 7460-2	None
T31 Accepted 2016-WTW-2632-OE	Waynoka, OK	36° 41' 0.54" N 98° 53' 18.23" W	 Show Map	Clone Upload a PDF Add 7460-2	None
T32 Accepted 2016-WTW-2633-OE	Waynoka, OK	36° 41' 18.96" N 98° 53' 5.00" W	 Show Map	Clone Upload a PDF Add 7460-2	None
T33 Accepted 2016-WTW-2634-OE	Waynoka, OK	36° 38' 26.96" N 98° 53' 20.79" W	 Show Map	Clone Upload a PDF Add 7460-2	None
T34 Accepted 2016-WTW-2635-OE	Waynoka, OK	36° 38' 26.64" N 98° 53' 36.61" W	 Show Map	Clone Upload a PDF Add 7460-2	None
T35 Accepted 2016-WTW-2636-OE	Waynoka, OK	36° 38' 24.26" N 98° 53' 51.75" W	 Show Map	Clone Upload a PDF Add 7460-2	None
T36 Accepted 2016-WTW-2637-OE	Waynoka, OK	36° 38' 0.18" N 98° 47' 41.18" W	 Show Map	Clone Upload a PDF Add 7460-2	None
T37 Accepted 2016-WTW-2638-OE	Waynoka, OK	36° 37' 59.53" N 98° 47' 57.98" W	 Show Map	Clone Upload a PDF Add 7460-2	None
T38 Accepted 2016-WTW-2639-OE	Waynoka, OK	36° 37' 55.87" N 98° 49' 12.07" W	 Show Map	Clone Upload a PDF Add 7460-2	None
T39 Accepted 2016-WTW-2640-OE	Waynoka, OK	36° 37' 56.84" N 98° 48' 29.87" W	 Show Map	Clone Upload a PDF Add 7460-2	None
T40 Accepted 2016-WTW-2641-OE	Waynoka, OK	36° 37' 57.65" N 98° 48' 45.89" W	 Show Map	Clone Upload a PDF Add 7460-2	None
T41 Accepted 2016-WTW-2642-OE	Waynoka, OK	36° 37' 3.86" N 98° 47' 18.42" W	 Show Map	Clone Upload a PDF Add 7460-2	None
T42 Accepted 2016-WTW-2643-OE	Waynoka, OK	36° 37' 34.09" N 98° 46' 32.75" W	 Show Map	Clone Upload a PDF Add 7460-2	None
T43 Accepted 2016-WTW-2644-OE	Waynoka, OK	36° 37' 19.60" N 98° 46' 47.91" W	 Show Map	Clone Upload a PDF Add 7460-2	None
T44 Accepted	Waynoka, OK	36° 37' 1.40" N 98° 47' 1.46" W	 Show Map	Clone Upload a PDF	None

2016-WTW-2645-OE					Add 7460-2	
T45 Accepted 2016-WTW-2646-OE	Waynoka, OK	36° 36' 25.84" N 98° 47' 37.77" W	 Show Map	Clone Upload a PDF Add 7460-2	None	
T46 Accepted 2016-WTW-2647-OE	Waynoka, OK	36° 36' 15.64" N 98° 47' 53.12" W	 Show Map	Clone Upload a PDF Add 7460-2	None	
T47 Accepted 2016-WTW-2648-OE	Waynoka, OK	36° 36' 11.35" N 98° 48' 8.87" W	 Show Map	Clone Upload a PDF Add 7460-2	None	
T48 Accepted 2016-WTW-2649-OE	Waynoka, OK	36° 36' 8.44" N 98° 46' 57.58" W	 Show Map	Clone Upload a PDF Add 7460-2	None	
T49 Accepted 2016-WTW-2650-OE	Waynoka, OK	36° 36' 14.03" N 98° 46' 39.61" W	 Show Map	Clone Upload a PDF Add 7460-2	None	
T50 Accepted 2016-WTW-2651-OE	Waynoka, OK	36° 36' 11.51" N 98° 46' 18.41" W	 Show Map	Clone Upload a PDF Add 7460-2	None	
T51 Accepted 2016-WTW-2652-OE	Waynoka, OK	36° 36' 7.14" N 98° 45' 44.78" W	 Show Map	Clone Upload a PDF Add 7460-2	None	
T52 Accepted 2016-WTW-2653-OE	Waynoka, OK	36° 36' 27.14" N 98° 45' 24.49" W	 Show Map	Clone Upload a PDF Add 7460-2	None	
T53 Accepted 2016-WTW-2654-OE	Waynoka, OK	36° 37' 11.51" N 98° 46' 0.94" W	 Show Map	Clone Upload a PDF Add 7460-2	None	
T54 Accepted 2016-WTW-2655-OE	Waynoka, OK	36° 37' 2.63" N 98° 46' 16.39" W	 Show Map	Clone Upload a PDF Add 7460-2	None	
T55 Accepted 2016-WTW-2656-OE	Waynoka, OK	36° 35' 25.61" N 98° 48' 11.49" W	 Show Map	Clone Upload a PDF Add 7460-2	None	
T56 Accepted 2016-WTW-2657-OE	Waynoka, OK	36° 35' 20.54" N 98° 48' 25.36" W	 Show Map	Clone Upload a PDF Add 7460-2	None	
T57 Accepted 2016-WTW-2658-OE	Waynoka, OK	36° 35' 19.13" N 98° 48' 46.22" W	 Show Map	Clone Upload a PDF Add 7460-2	None	
T58 Accepted 2016-WTW-2659-OE	Waynoka, OK	36° 35' 5.86" N 98° 45' 59.83" W	 Show Map	Clone Upload a PDF Add 7460-2	None	
T59 Accepted 2016-WTW-2660-OE	Waynoka, OK	36° 34' 57.92" N 98° 45' 32.77" W	 Show Map	Clone Upload a PDF Add 7460-2	None	
T60 Accepted 2016-WTW-2661-OE	Waynoka, OK	36° 35' 23.02" N 98° 45' 44.89" W	 Show Map	Clone Upload a PDF Add 7460-2	None	
T61 Accepted 2016-WTW-2662-OE	Waynoka, OK	36° 34' 50.74" N 98° 44' 50.03" W	 Show Map	Clone Upload a PDF Add 7460-2	None	
T62 Accepted 2016-WTW-2663-OE	Waynoka, OK	36° 34' 50.31" N 98° 45' 7.39" W	 Show Map	Clone Upload a PDF Add 7460-2	None	
T63 Accepted 2016-WTW-2664-OE	Waynoka, OK	36° 34' 14.53" N 98° 44' 4.52" W	 Show Map	Clone Upload a PDF Add 7460-2	None	
T64 Accepted 2016-WTW-2665-OE	Waynoka, OK	36° 34' 15.50" N 98° 44' 25.12" W	 Show Map	Clone Upload a PDF Add 7460-2	None	
T65 Accepted 2016-WTW-2666-OE	Waynoka, OK	36° 33' 37.80" N 98° 43' 53.09" W	 Show Map	Clone Upload a PDF Add 7460-2	None	
T66 Accepted 2016-WTW-2667-OE	Waynoka, OK	36° 33' 34.43" N 98° 44' 9.44" W	 Show Map	Clone Upload a PDF Add 7460-2	None	
T67 Accepted 2016-WTW-2668-OE	Waynoka, OK	36° 33' 32.43" N 98° 44' 24.72" W	 Show Map	Clone Upload a PDF Add 7460-2	None	
T68 Accepted 2016-WTW-2669-OE	Waynoka, OK	36° 33' 35.06" N 98° 43' 38.02" W	 Show Map	Clone Upload a PDF Add 7460-2	None	
T69 Accepted 2016-WTW-2670-OE	Waynoka, OK	36° 33' 43.82" N 98° 43' 21.92" W	 Show Map	Clone Upload a PDF Add 7460-2	None	

T70 Accepted 2016-WTW-2671-OE	Waynoka, OK	36° 33' 47.70" N 98° 43' 6.37" W	 Show Map	Clone Upload a PDF Add 7460-2	None
T71 Accepted 2016-WTW-2672-OE	Waynoka, OK	36° 33' 43.03" N 98° 42' 48.23" W	 Show Map	Clone Upload a PDF Add 7460-2	None
T72 Accepted 2016-WTW-2673-OE	Waynoka, OK	36° 33' 42.12" N 98° 42' 32.17" W	 Show Map	Clone Upload a PDF Add 7460-2	None
T73 Accepted 2016-WTW-2674-OE	Waynoka, OK	36° 33' 9.92" N 98° 42' 51.94" W	 Show Map	Clone Upload a PDF Add 7460-2	None
T74 Accepted 2016-WTW-2675-OE	Waynoka, OK	36° 33' 9.26" N 98° 43' 12.47" W	 Show Map	Clone Upload a PDF Add 7460-2	None
T75 Accepted 2016-WTW-2676-OE	Waynoka, OK	36° 33' 12.00" N 98° 43' 28.82" W	 Show Map	Clone Upload a PDF Add 7460-2	None
T76 Accepted 2016-WTW-2677-OE	Waynoka, OK	36° 32' 37.43" N 98° 42' 28.81" W	 Show Map	Clone Upload a PDF Add 7460-2	None
T77 Accepted 2016-WTW-2678-OE	Waynoka, OK	36° 32' 41.42" N 98° 42' 13.39" W	 Show Map	Clone Upload a PDF Add 7460-2	None
T78 Accepted 2016-WTW-2679-OE	Waynoka, OK	36° 32' 36.57" N 98° 41' 54.48" W	 Show Map	Clone Upload a PDF Add 7460-2	None
T79 Accepted 2016-WTW-2680-OE	Waynoka, OK	36° 32' 30.90" N 98° 41' 38.73" W	 Show Map	Clone Upload a PDF Add 7460-2	None
T80 Accepted 2016-WTW-2681-OE	Waynoka, OK	36° 32' 19.73" N 98° 41' 23.18" W	 Show Map	Clone Upload a PDF Add 7460-2	None
T81 Accepted 2016-WTW-2682-OE	Waynoka, OK	36° 32' 16.98" N 98° 41' 4.20" W	 Show Map	Clone Upload a PDF Add 7460-2	None
T82 Accepted 2016-WTW-2683-OE	Waynoka, OK	36° 32' 27.99" N 98° 40' 45.22" W	 Show Map	Clone Upload a PDF Add 7460-2	None
T83 Accepted 2016-WTW-2684-OE	Waynoka, OK	36° 32' 27.61" N 98° 40' 23.40" W	 Show Map	Clone Upload a PDF Add 7460-2	None
T84 Accepted 2016-WTW-2685-OE	Waynoka, OK	36° 32' 1.49" N 98° 40' 18.16" W	 Show Map	Clone Upload a PDF Add 7460-2	None
T85 Accepted 2016-WTW-2686-OE	Waynoka, OK	36° 32' 0.30" N 98° 39' 57.56" W	 Show Map	Clone Upload a PDF Add 7460-2	None
T86 Accepted 2016-WTW-2687-OE	Waynoka, OK	36° 31' 34.66" N 98° 39' 2.38" W	 Show Map	Clone Upload a PDF Add 7460-2	None
T87 Accepted 2016-WTW-2688-OE	Waynoka, OK	36° 31' 21.28" N 98° 39' 15.02" W	 Show Map	Clone Upload a PDF Add 7460-2	None
T88 Accepted 2016-WTW-2689-OE	Waynoka, OK	36° 31' 16.74" N 98° 39' 35.75" W	 Show Map	Clone Upload a PDF Add 7460-2	None
T89 Accepted 2016-WTW-2690-OE	Waynoka, OK	36° 31' 16.69" N 98° 39' 51.65" W	 Show Map	Clone Upload a PDF Add 7460-2	None
T90 Accepted 2016-WTW-2691-OE	Waynoka, OK	36° 31' 16.15" N 98° 40' 7.80" W	 Show Map	Clone Upload a PDF Add 7460-2	None
T91 Accepted 2016-WTW-2692-OE	Waynoka, OK	36° 30' 41.12" N 98° 39' 5.86" W	 Show Map	Clone Upload a PDF Add 7460-2	None
T92 Accepted 2016-WTW-2693-OE	Waynoka, OK	36° 30' 41.44" N 98° 38' 49.51" W	 Show Map	Clone Upload a PDF Add 7460-2	None
T93 Accepted 2016-WTW-2694-OE	Waynoka, OK	36° 30' 42.58" N 98° 38' 32.95" W	 Show Map	Clone Upload a PDF Add 7460-2	None
T94 Accepted 2016-WTW-2695-OE	Waynoka, OK	36° 30' 50.46" N 98° 36' 8.56" W	 Show Map	Clone Upload a PDF Add 7460-2	None
T95	Waynoka, OK	36° 30' 47.92" N	 Show Map	Clone	None

Accepted 2016-WTW-2696-OE		98° 36' 27.35" W		Upload a PDF Add 7460-2	
T96 Accepted 2016-WTW-2697-OE	Waynoka, OK	36° 30' 53.43" N 98° 35' 33.63" W	 Show Map	Clone Upload a PDF Add 7460-2	None
T97 Accepted 2016-WTW-2698-OE	Waynoka, OK	36° 30' 48.41" N 98° 35' 52.48" W	 Show Map	Clone Upload a PDF Add 7460-2	None
T98 Accepted 2016-WTW-2699-OE	Waynoka, OK	36° 30' 46.47" N 98° 35' 5.02" W	 Show Map	Clone Upload a PDF Add 7460-2	None
T99 Accepted 2016-WTW-2700-OE	Waynoka, OK	36° 30' 53.91" N 98° 34' 47.79" W	 Show Map	Clone Upload a PDF Add 7460-2	None
T100 Accepted 2016-WTW-2701-OE	Waynoka, OK	36° 30' 52.94" N 98° 34' 31.50" W	 Show Map	Clone Upload a PDF Add 7460-2	None
T101 Accepted 2016-WTW-2702-OE	Waynoka, OK	36° 30' 56.93" N 98° 34' 2.15" W	 Show Map	Clone Upload a PDF Add 7460-2	None
T102 Accepted 2016-WTW-2703-OE	Waynoka, OK	36° 29' 50.61" N 98° 36' 27.95" W	 Show Map	Clone Upload a PDF Add 7460-2	None
T103 Accepted 2016-WTW-2704-OE	Waynoka, OK	36° 29' 47.85" N 98° 36' 44.05" W	 Show Map	Clone Upload a PDF Add 7460-2	None
T104 Accepted 2016-WTW-2705-OE	Waynoka, OK	36° 29' 48.52" N 98° 37' 1.79" W	 Show Map	Clone Upload a PDF Add 7460-2	None
T105 Accepted 2016-WTW-2706-OE	Waynoka, OK	36° 28' 57.01" N 98° 33' 43.17" W	 Show Map	Clone Upload a PDF Add 7460-2	None
T106 Accepted 2016-WTW-2707-OE	Waynoka, OK	36° 29' 5.64" N 98° 33' 26.75" W	 Show Map	Clone Upload a PDF Add 7460-2	None
T107 Accepted 2016-WTW-2708-OE	Waynoka, OK	36° 29' 5.43" N 98° 33' 5.21" W	 Show Map	Clone Upload a PDF Add 7460-2	None
T108 Accepted 2016-WTW-2709-OE	Waynoka, OK	36° 29' 9.64" N 98° 32' 48.25" W	 Show Map	Clone Upload a PDF Add 7460-2	None
T109 Accepted 2016-WTW-2710-OE	Waynoka, OK	36° 29' 19.68" N 98° 32' 29.67" W	 Show Map	Clone Upload a PDF Add 7460-2	None
T110 Accepted 2016-WTW-2711-OE	Waynoka, OK	36° 34' 35.90" N 98° 47' 40.39" W	 Show Map	Clone Upload a PDF Add 7460-2	None
T111 Accepted 2016-WTW-2712-OE	Waynoka, OK	36° 34' 36.22" N 98° 47' 24.44" W	 Show Map	Clone Upload a PDF Add 7460-2	None
T112 Accepted 2016-WTW-2713-OE	Waynoka, OK	36° 34' 26.19" N 98° 47' 54.53" W	 Show Map	Clone Upload a PDF Add 7460-2	None
T113 Accepted 2016-WTW-2714-OE	Waynoka, OK	36° 34' 19.55" N 98° 48' 15.33" W	 Show Map	Clone Upload a PDF Add 7460-2	None
T114 Accepted 2016-WTW-2715-OE	Waynoka, OK	36° 33' 59.79" N 98° 44' 57.36" W	 Show Map	Clone Upload a PDF Add 7460-2	None
T115 Accepted 2016-WTW-2716-OE	Waynoka, OK	36° 33' 55.26" N 98° 45' 16.08" W	 Show Map	Clone Upload a PDF Add 7460-2	None
T116 Accepted 2016-WTW-2717-OE	Waynoka, OK	36° 33' 52.67" N 98° 45' 34.39" W	 Show Map	Clone Upload a PDF Add 7460-2	None
T117 Accepted 2016-WTW-2718-OE	Waynoka, OK	36° 33' 56.56" N 98° 46' 3.87" W	 Show Map	Clone Upload a PDF Add 7460-2	None
T118 Accepted 2016-WTW-2719-OE	Waynoka, OK	36° 33' 56.29" N 98° 46' 36.58" W	 Show Map	Clone Upload a PDF Add 7460-2	None
T119 Accepted 2016-WTW-2720-OE	Waynoka, OK	36° 33' 54.72" N 98° 46' 20.70" W	 Show Map	Clone Upload a PDF Add 7460-2	None
T120 Accepted	Waynoka, OK	36° 30' 30.49" N 98° 36' 38.79" W	 Show Map	Clone Upload a PDF	None

Project ID	Location	Coordinates	Action	Details	Status
2016-WTW-2721-OE	Waynoka, OK	36° 30' 31.03" N 98° 36' 55.21" W	 Show Map	Clone Upload a PDF Add 7460-2	None
T121 Accepted 2016-WTW-2722-OE	Waynoka, OK	36° 30' 40.04" N 98° 37' 10.29" W	 Show Map	Clone Upload a PDF Add 7460-2	None
T122 Accepted 2016-WTW-2723-OE	Waynoka, OK	36° 30' 43.87" N 98° 37' 39.03" W	 Show Map	Clone Upload a PDF Add 7460-2	None
T123 Accepted 2016-WTW-2724-OE	Waynoka, OK	36° 30' 43.44" N 98° 37' 55.12" W	 Show Map	Clone Upload a PDF Add 7460-2	None
T124 Accepted 2016-WTW-2725-OE	Waynoka, OK	36° 30' 43.98" N 98° 38' 12.08" W	 Show Map	Clone Upload a PDF Add 7460-2	None
T125 Accepted 2016-WTW-2726-OE	Waynoka, OK	36° 29' 54.49" N 98° 32' 11.49" W	 Show Map	Clone Upload a PDF Add 7460-2	None
T126 Accepted 2016-WTW-2727-OE	Waynoka, OK	36° 29' 50.92" N 98° 32' 28.52" W	 Show Map	Clone Upload a PDF Add 7460-2	None
T127 Accepted 2016-WTW-2728-OE	Waynoka, OK	36° 29' 39.38" N 98° 33' 28.16" W	 Show Map	Clone Upload a PDF Add 7460-2	None
T128 Accepted 2016-WTW-2729-OE	Waynoka, OK	36° 29' 43.53" N 98° 33' 59.80" W	 Show Map	Clone Upload a PDF Add 7460-2	None
T129 Accepted 2016-WTW-2730-OE	Waynoka, OK	36° 29' 45.74" N 98° 33' 43.78" W	 Show Map	Clone Upload a PDF Add 7460-2	None
T130 Accepted 2016-WTW-2731-OE	Waynoka, OK	36° 29' 45.69" N 98° 33' 12.41" W	 Show Map	Clone Upload a PDF Add 7460-2	None
T131 Accepted 2016-WTW-2732-OE	Waynoka, OK	36° 29' 59.88" N 98° 34' 51.23" W	 Show Map	Clone Upload a PDF Add 7460-2	None
T132 Accepted 2016-WTW-2733-OE	Waynoka, OK	36° 30' 8.14" N 98° 34' 34.19" W	 Show Map	Clone Upload a PDF Add 7460-2	None
T133 Accepted 2016-WTW-2734-OE	Waynoka, OK	36° 29' 51.19" N 98° 35' 6.77" W	 Show Map	Clone Upload a PDF Add 7460-2	None
T134 Accepted 2016-WTW-2735-OE	Waynoka, OK	36° 33' 10.46" N 98° 42' 32.78" W	 Show Map	Clone Upload a PDF Add 7460-2	None
T135 Accepted 2016-WTW-2736-OE	Waynoka, OK	36° 33' 32.10" N 98° 44' 40.47" W	 Show Map	Clone Upload a PDF Add 7460-2	None
T136 Accepted 2016-WTW-2737-OE	Waynoka, OK	36° 36' 8.19" N 98° 48' 34.51" W	 Show Map	Clone Upload a PDF Add 7460-2	None
T137 Accepted 2016-WTW-2738-OE	Waynoka, OK	36° 35' 55.08" N 98° 48' 50.87" W	 Show Map	Clone Upload a PDF Add 7460-2	None
T138 Accepted 2016-WTW-2739-OE	Waynoka, OK	36° 35' 49.01" N 98° 49' 15.10" W	 Show Map	Clone Upload a PDF Add 7460-2	None
T139 Accepted 2016-WTW-2740-OE	Waynoka, OK	36° 38' 37.45" N 98° 48' 26.84" W	 Show Map	Clone Upload a PDF Add 7460-2	None
T140 Accepted 2016-WTW-2741-OE	Waynoka, OK	36° 38' 47.91" N 98° 47' 56.75" W	 Show Map	Clone Upload a PDF Add 7460-2	None
T141 Accepted 2016-WTW-2742-OE	Waynoka, OK	36° 38' 54.16" N 98° 48' 13.19" W	 Show Map	Clone Upload a PDF Add 7460-2	None
T142 Accepted 2016-WTW-2743-OE	Waynoka, OK	36° 38' 32.95" N 98° 47' 38.34" W	 Show Map	Clone Upload a PDF Add 7460-2	None
T143 Accepted 2016-WTW-2744-OE	Waynoka, OK	36° 40' 16.04" N 98° 58' 7.23" W	 Show Map	Clone Upload a PDF Add 7460-2	None
T144 Accepted 2016-WTW-2745-OE	Waynoka, OK	36° 40' 29.53" N 98° 57' 52.66" W	 Show Map	Clone Upload a PDF Add 7460-2	None
T145 Accepted 2016-WTW-2746-OE					



T146 Accepted 2016-WTW-2747-OE	Waynoka, OK	36° 41' 10.66" N 98° 57' 27.01" W	 Show Map	Clone Upload a PDF Add 7460-2	None
T147 Accepted 2016-WTW-2748-OE	Waynoka, OK	36° 41' 19.73" N 98° 57' 42.97" W	 Show Map	Clone Upload a PDF Add 7460-2	None
T148 Accepted 2016-WTW-2749-OE	Waynoka, OK	36° 41' 0.29" N 98° 53' 49.93" W	 Show Map	Clone Upload a PDF Add 7460-2	None
T149 Accepted 2016-WTW-2750-OE	Waynoka, OK	36° 28' 51.50" N 98° 33' 59.34" W	 Show Map	Clone Upload a PDF Add 7460-2	None
T150 Accepted 2016-WTW-2751-OE	Waynoka, OK	36° 33' 22.77" N 98° 41' 59.74" W	 Show Map	Clone Upload a PDF Add 7460-2	None
T151 Accepted 2016-WTW-2752-OE	Waynoka, OK	36° 33' 23.09" N 98° 41' 43.86" W	 Show Map	Clone Upload a PDF Add 7460-2	None
T152 Accepted 2016-WTW-2753-OE	Waynoka, OK	36° 33' 31.83" N 98° 41' 28.65" W	 Show Map	Clone Upload a PDF Add 7460-2	None
T153 Accepted 2016-WTW-2754-OE	Waynoka, OK	36° 33' 36.39" N 98° 42' 15.84" W	 Show Map	Clone Upload a PDF Add 7460-2	None
T154 Accepted 2016-WTW-2755-OE	Waynoka, OK	36° 35' 2.62" N 98° 46' 17.28" W	 Show Map	Clone Upload a PDF Add 7460-2	None
T155 Accepted 2016-WTW-2756-OE	Waynoka, OK	36° 36' 18.64" N 98° 46' 2.66" W	 Show Map	Clone Upload a PDF Add 7460-2	None
T156 Accepted 2016-WTW-2757-OE	Waynoka, OK	36° 37' 59.24" N 98° 48' 13.68" W	 Show Map	Clone Upload a PDF Add 7460-2	None
T157 Accepted 2016-WTW-2758-OE	Waynoka, OK	36° 38' 33.08" N 98° 48' 43.00" W	 Show Map	Clone Upload a PDF Add 7460-2	None
T158 Accepted 2016-WTW-2759-OE	Waynoka, OK	36° 38' 36.75" N 98° 49' 18.67" W	 Show Map	Clone Upload a PDF Add 7460-2	None
T159 Accepted 2016-WTW-2760-OE	Waynoka, OK	36° 37' 42.01" N 98° 49' 40.18" W	 Show Map	Clone Upload a PDF Add 7460-2	None
T160 Accepted 2016-WTW-2761-OE	Waynoka, OK	36° 37' 1.40" N 98° 47' 43.31" W	 Show Map	Clone Upload a PDF Add 7460-2	None
T161 Accepted 2016-WTW-2762-OE	Waynoka, OK	36° 36' 53.47" N 98° 47' 58.66" W	 Show Map	Clone Upload a PDF Add 7460-2	None
T162 Accepted 2016-WTW-2763-OE	Waynoka, OK	36° 36' 49.00" N 98° 48' 16.19" W	 Show Map	Clone Upload a PDF Add 7460-2	None
T163 Accepted 2016-WTW-2764-OE	Waynoka, OK	36° 36' 50.81" N 98° 48' 39.78" W	 Show Map	Clone Upload a PDF Add 7460-2	None
T164 Accepted 2016-WTW-2765-OE	Waynoka, OK	36° 41' 7.47" N 98° 54' 59.82" W	 Show Map	Clone Upload a PDF Add 7460-2	None
T165 Accepted 2016-WTW-2766-OE	Waynoka, OK	36° 41' 16.66" N 98° 54' 44.16" W	 Show Map	Clone Upload a PDF Add 7460-2	None
T166 Accepted 2016-WTW-2767-OE	Waynoka, OK	36° 40' 14.42" N 98° 58' 25.40" W	 Show Map	Clone Upload a PDF Add 7460-2	None
T167 Accepted 2016-WTW-2768-OE	Waynoka, OK	36° 39' 39.58" N 98° 54' 38.91" W	 Show Map	Clone Upload a PDF Add 7460-2	None
T168 Accepted 2016-WTW-2769-OE	Waynoka, OK	36° 40' 49.32" N 98° 59' 17.06" W	 Show Map	Clone Upload a PDF Add 7460-2	None
T169 Accepted 2016-WTW-2770-OE	Waynoka, OK	36° 40' 48.03" N 98° 58' 59.50" W	 Show Map	Clone Upload a PDF Add 7460-2	None
T170 Accepted 2016-WTW-2771-OE	Waynoka, OK	36° 40' 49.66" N 98° 58' 43.56" W	 Show Map	Clone Upload a PDF Add 7460-2	None
T171	Waynoka, OK	36° 38' 43.86" N	 Show Map	Clone	None

Accepted 2016-WTW-2772-OE		98° 56' 47.13" W		Upload a PDF Add 7460-2	
T172 Accepted 2016-WTW-2773-OE	Waynoka, OK	36° 38' 46.46" N 98° 57' 10.94" W	 Show Map	Clone Upload a PDF Add 7460-2	None
T173 Accepted 2016-WTW-2774-OE	Waynoka, OK	36° 38' 42.09" N 98° 57' 27.49" W	 Show Map	Clone Upload a PDF Add 7460-2	None
T174 Accepted 2016-WTW-2775-OE	Waynoka, OK	36° 38' 40.31" N 98° 57' 44.24" W	 Show Map	Clone Upload a PDF Add 7460-2	None
T175 Accepted 2016-WTW-2776-OE	Waynoka, OK	36° 38' 42.75" N 98° 58' 1.39" W	 Show Map	Clone Upload a PDF Add 7460-2	None
T176 Accepted 2016-WTW-2777-OE	Waynoka, OK	36° 38' 27.34" N 98° 58' 18.54" W	 Show Map	Clone Upload a PDF Add 7460-2	None
T177 Accepted 2016-WTW-2778-OE	Waynoka, OK	36° 37' 50.63" N 98° 55' 33.20" W	 Show Map	Clone Upload a PDF Add 7460-2	None
T178 Accepted 2016-WTW-2779-OE	Waynoka, OK	36° 37' 54.53" N 98° 55' 17.22" W	 Show Map	Clone Upload a PDF Add 7460-2	None
T179 Accepted 2016-WTW-2780-OE	Waynoka, OK	36° 38' 3.89" N 98° 55' 1.89" W	 Show Map	Clone Upload a PDF Add 7460-2	None
T180 Accepted 2016-WTW-2781-OE	Waynoka, OK	36° 38' 27.39" N 98° 54' 52.20" W	 Show Map	Clone Upload a PDF Add 7460-2	None
T181 Accepted 2016-WTW-2782-OE	Waynoka, OK	36° 38' 35.19" N 98° 54' 34.04" W	 Show Map	Clone Upload a PDF Add 7460-2	None
T182 Accepted 2016-WTW-2783-OE	Waynoka, OK	36° 38' 33.09" N 98° 54' 15.48" W	 Show Map	Clone Upload a PDF Add 7460-2	None
T183 Accepted 2016-WTW-2784-OE	Waynoka, OK	36° 40' 38.68" N 98° 52' 45.79" W	 Show Map	Clone Upload a PDF Add 7460-2	None
T184 Accepted 2016-WTW-2785-OE	Waynoka, OK	36° 40' 19.21" N 98° 52' 32.88" W	 Show Map	Clone Upload a PDF Add 7460-2	None
T185 Accepted 2016-WTW-2786-OE	Waynoka, OK	36° 38' 47.60" N 98° 56' 0.73" W	 Show Map	Clone Upload a PDF Add 7460-2	None
T186 Accepted 2016-WTW-2787-OE	Waynoka, OK	36° 38' 50.20" N 98° 55' 43.37" W	 Show Map	Clone Upload a PDF Add 7460-2	None
T187 Accepted 2016-WTW-2788-OE	Waynoka, OK	36° 38' 52.32" N 98° 55' 22.39" W	 Show Map	Clone Upload a PDF Add 7460-2	None
T188 Accepted 2016-WTW-2789-OE	Waynoka, OK	36° 39' 42.67" N 98° 54' 21.96" W	 Show Map	Clone Upload a PDF Add 7460-2	None

[Mapping - Desk Reference Guide V\\_2014.4.0](#) [Attaching Documents - Desk Reference Guide V\\_2014.2.0](#)

[Upload a PDF to the Project](#)

**Draft:** Cases that have been saved by the user but have not been submitted to the FAA.

**Waiting:** Wind Turbine/Met Tower cases that have not been submitted to the FAA and are waiting for an action from the user, either to verify the map or attach specific documents

**Accepted:** Cases that have been submitted to the FAA.

**Add Letter:** Cases that have been reviewed by the FAA and require additional information from the user.

**Work in Progress:** Cases that are being evaluated by the FAA.

**Interim:** Cases that have been reviewed by the FAA and require resolution from the user.

**Determined:** Cases that have a completed aeronautical study and an FAA determination.

**Terminated:** Cases that are no longer valid.

Please allow the FAA a minimum of 45 days to complete a study.

**Case Transfer:**

- Use the check box(es) to select the case(s) you want to transfer.
- Select the "Transfer Cases button" to open the "Manage Transfer Cases" screen.

**Note:** Drafts and cases in Add and Terminated status can not be transferred.

[Click here to contact the appropriate representative.](#)



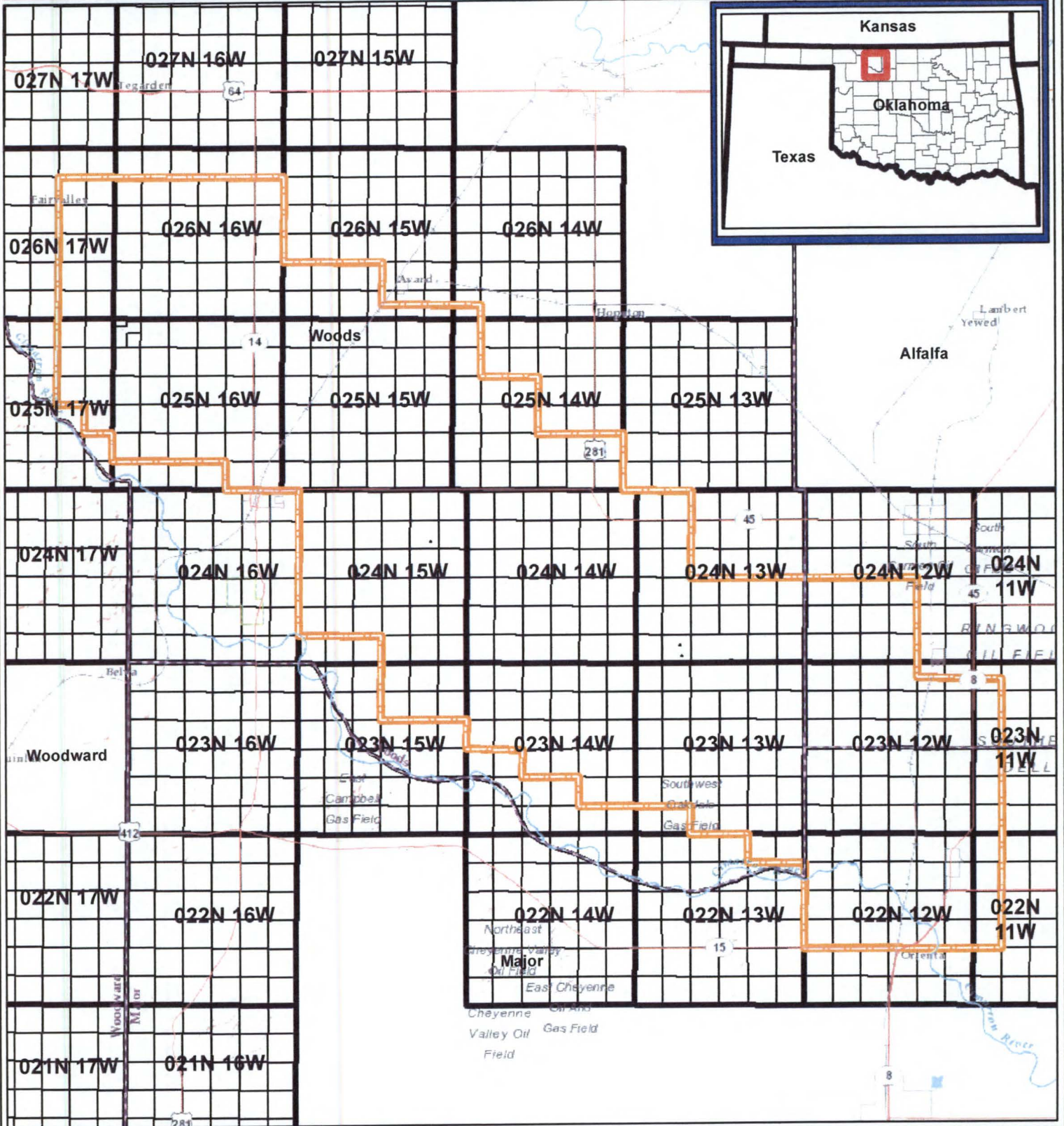
Exhibit-B

Sundance Wind Project


Project Boundary Map

# Sundance Wind Project

## Woods/Major/Alfalfa Counties, Oklahoma



-  Project Boundary
-  Sections
-  Townships



Confidential and proprietary information.  
Copyright 2016 Tradewind Energy, Inc.

Exhibit-C

Sundance Wind Project

Woods, Major & Alfalfa County Commissioners Letters

**Sundance Wind Project, LLC**

16105 West 113th Street, Suite 105  
Lenexa, Kansas 66219

P: 913.888.9463

[tradewindenergy.com](http://tradewindenergy.com)

Woods County Commissioners  
PO Box 386  
Alva, OK 73717-0386

February 29, 2016

Attn: Woods County Commissioners

**NOTICE OF INTENT TO CONSTRUCT**

In order to comply with the requirements of Section 2 of Oklahoma Senate Bill 808 ("SB 808") that was approved by the legislature and signed by the Governor, and in advance of certain rules that are to be promulgated by the Oklahoma Corporation Commission pursuant to the passage of SB 808, Sundance Wind Project, LLC, hereby informs the Commission of its intent to construct the Sundance Wind Project in Woods County, Oklahoma. Exhibit A to this letter presents a map depicting the Project boundary as of the date of this communication.

We will be reaching out to request an in person meeting with the commission very soon to describe in more detail the plan for the project. In the meantime, please do not hesitate to contact Heath Herje with any questions. He can be reached at 913-953-5204 or via email at [hherje@tradewindenergy.com](mailto:hherje@tradewindenergy.com).

Sincerely,



Geoff Coventry  
Vice President  
Sundance Wind Project, LLC

CC:

Jeff Riles, Manager of Regulatory Affairs, Enel Green Power North America  
Joe Arb, Vice President Development and Project Management

Exhibit-A

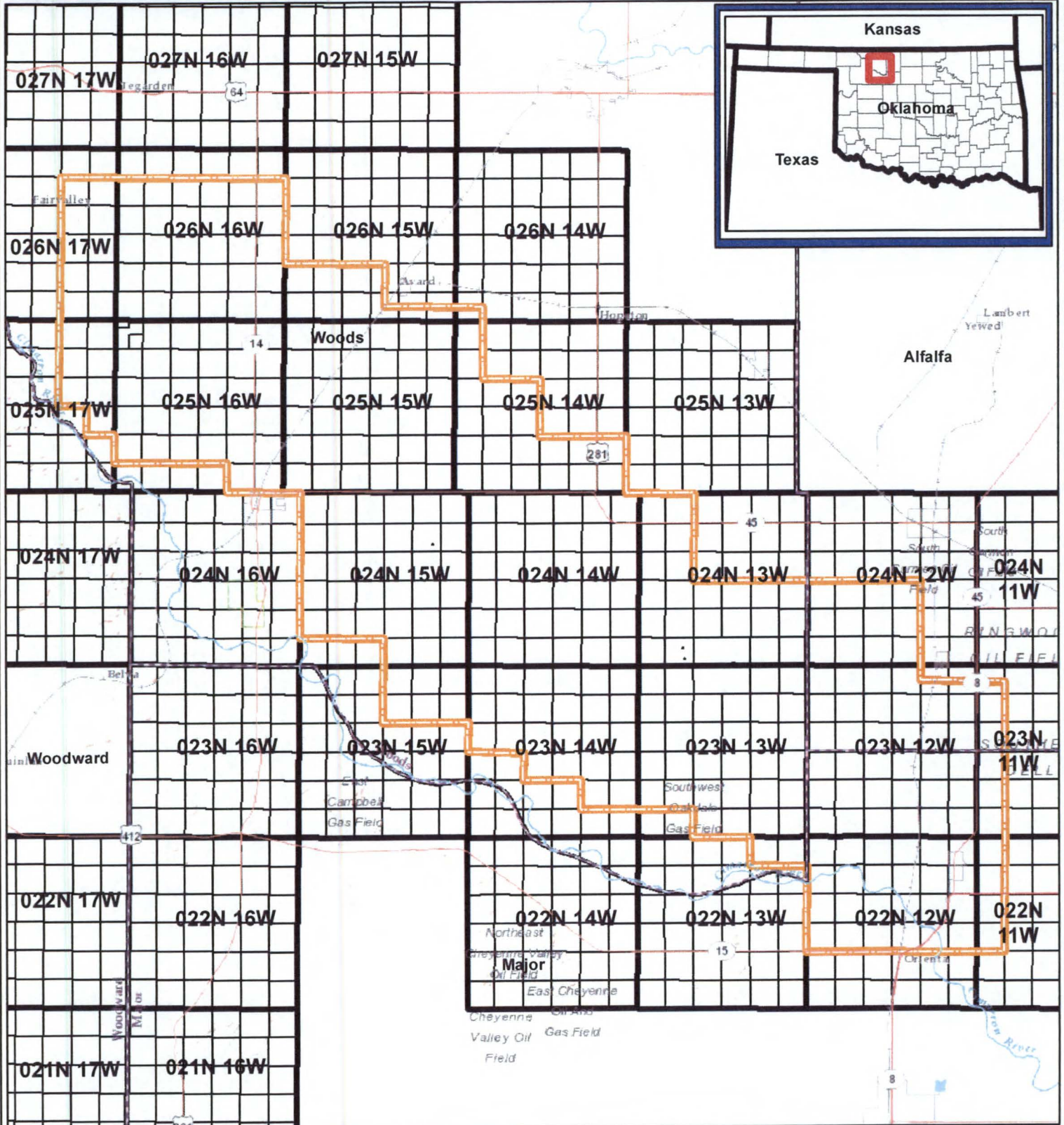
Sundance Wind Project

Project Boundary Map

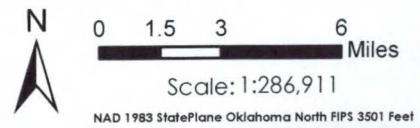


# Sundance Wind Project

## Woods/Major/Alfalpa Counties, Oklahoma



-  Project Boundary
-  Sections
-  Townships



Confidential and proprietary information.  
Copyright 2016 Tradewind Energy, Inc.

**Sundance Wind Project, LLC**

16105 West 113th Street, Suite 105  
Lenexa, Kansas 66219

P: 913.888.9463

[tradewindenergy.com](http://tradewindenergy.com)

Major County Commissioners  
PO Box 379  
Fairview, OK 73737-0379

February 29, 2016

Attn: Major County Commissioners

**NOTICE OF INTENT TO CONSTRUCT**

In order to comply with the requirements of Section 2 of Oklahoma Senate Bill 808 ("SB 808") that was approved by the legislature and signed by the Governor, and in advance of certain rules that are to be promulgated by the Oklahoma Corporation Commission pursuant to the passage of SB 808, Sundance Wind Project, LLC, hereby informs the Commission of its intent to construct the Sundance Wind Project in Major County, Oklahoma. Exhibit A to this letter presents a map depicting the Project boundary as of the date of this communication.

We will be reaching out to request an in person meeting with the commission very soon to describe in more detail the plan for the project. In the meantime, please do not hesitate to contact Heath Herje with any questions. He can be reached at 913-953-5204 or via email at [hherje@tradewindenergy.com](mailto:hherje@tradewindenergy.com).

Sincerely,



Geoff Coventry  
Vice President  
Sundance Wind Project, LLC

CC:

Jeff Riles, Manager of Regulatory Affairs, Enel Green Power North America  
Joe Arb, Vice President Development and Project Management

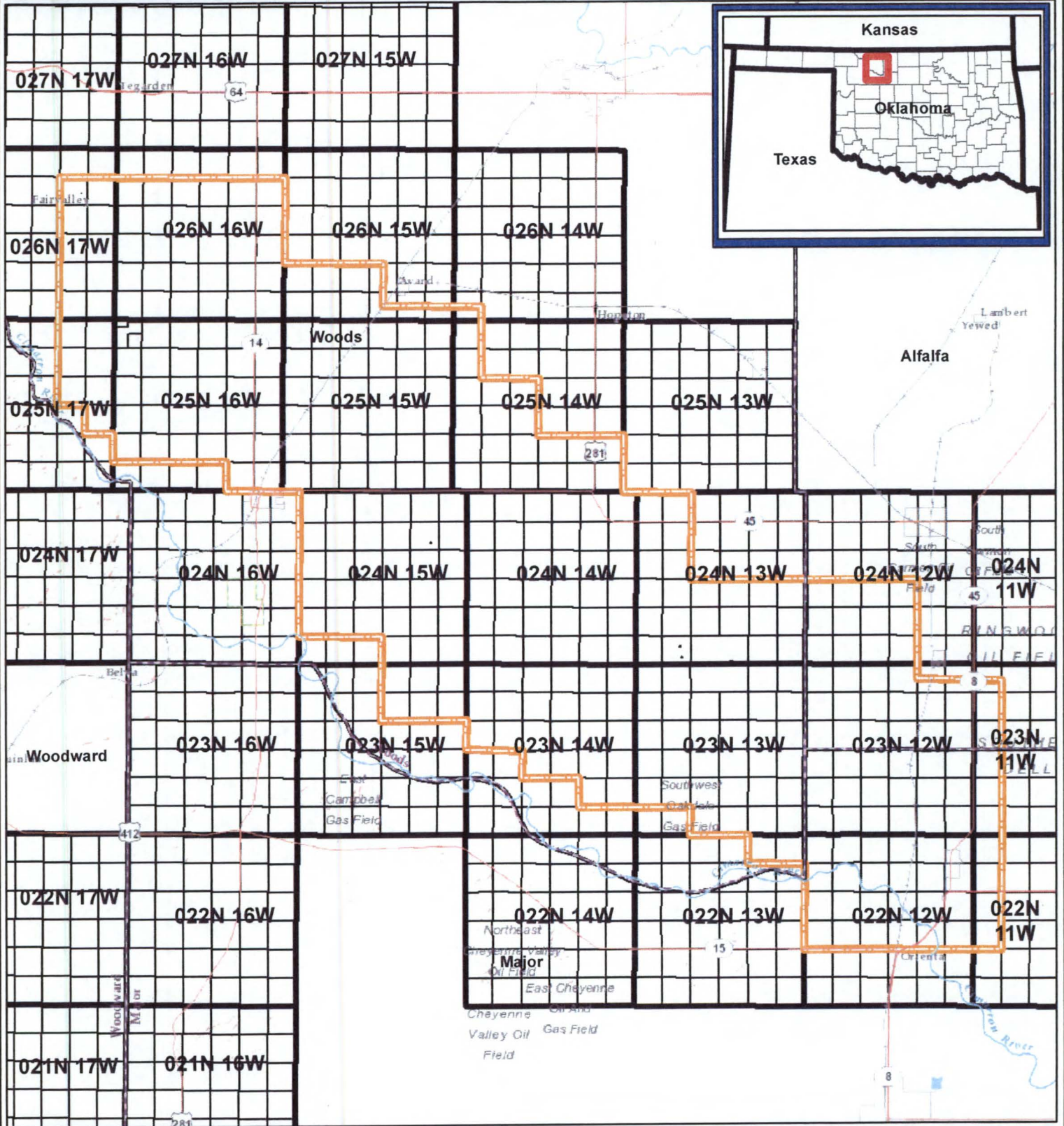
Exhibit-A

Sundance Wind Project


Project Boundary Map

# Sundance Wind Project

## Woods/Major/Alfalfa Counties, Oklahoma



-  Project Boundary
-  Sections
-  Townships



Confidential and proprietary information.  
Copyright 2016 Tradewind Energy, Inc.

**Sundance Wind Project, LLC**

16105 West 113th Street, Suite 105  
Lenexa, Kansas 66219

P: 913.888.9463

[tradewindenergy.com](http://tradewindenergy.com)

Alfalfa County Commissioner  
300 S Grand Avenue #7  
Cherokee, OK 73728-2548

February 29, 2016

Attn: Alfalfa County Commissioners

**NOTICE OF INTENT TO CONSTRUCT**

In order to comply with the requirements of Section 2 of Oklahoma Senate Bill 808 ("SB 808") that was approved by the legislature and signed by the Governor, and in advance of certain rules that are to be promulgated by the Oklahoma Corporation Commission pursuant to the passage of SB 808, Sundance Wind Project, LLC, hereby informs the Commission of its intent to construct the Sundance Wind Project in Alfalfa County, Oklahoma. Exhibit A to this letter presents a map depicting the Project boundary as of the date of this communication.

We will be reaching out to request an in person meeting with the commission very soon to describe in more detail the plan for the project. In the meantime, please do not hesitate to contact Heath Herje with any questions. He can be reached at 913-953-5204 or via email at [hherje@tradewindenergy.com](mailto:hherje@tradewindenergy.com).

Sincerely,



Geoff Coventry  
Vice President  
Sundance Wind Project, LLC

CC:

Jeff Riles, Manager of Regulatory Affairs, Enel Green Power North America  
Joe Arb, Vice President Development and Project Management

Exhibit-A

Sundance Wind Project

Project Boundary Map