

OKLAHOMA SECO RY RECOVERY

Sec.	Area and/or Well Description	Formation & Depth	Project	Order No.	Date	Application No.	Applicant
15	E/2 SE	Bartlesville 968'	WF	36685	3-19-58	10605	Nowata Oil Co Inc
1	SW SE & S/2 NW SE NE & W/2 NW	Bartlesville 960-1000' <i>Plumb</i>	WF	42873 <i>395</i>	6-28-60	13743	J.J. & F.P. Newlin, M ^{rs} Lehmann Dirg. '74
23	SE & E/2 SW NW NW NE	Bartlesville 900-1000'	WF	46243	7-4-61	15494	Shell Oil Co
1	Malbringo B #M-1 NW NW NE	Bartlesville Sand 1062'-1072'	WF <i>P+D</i>	109395 <i>10-10-97</i>	9-28-81	11097	Fred Esceott <i>P+D 10-10-97</i>
2	NE NW NE Kolter Malbringo #5	Bartlesville Sand 1098'-1108' <i>1000' D by Fred Esceott</i>	WF <i>42692</i>	291300	10-26-81	11134	Fred Esceott
14	SW SW SW Hunter #M-103	Bartlesville Sand 986'-1001'	WF	201892	11-12-81	11130	EQUINOX OIL CO Rayton Oil Company '84'
14	W NW SE, SW SE, W SE SE, NW SW, S NW SW, NE SW & S SW E SE	TRIO HUNTERA M-103 BARTLESVILLE	WF <i>Unit</i>	219433 <i>Unit</i>	6-25-82	CD 83815	EQUINOX OIL CO '84'
14	SW SE SE	Bartlesville 998-1011	WF	267413	10-23-84	15756	Equinox Oil Co.
14	SW SE SW	Bartlesville 1014-1034	WF	267414	"	15757	Equinox Oil Co.
14	SE SE SW	Bartlesville 999-1010	WF	267415	"	15758	Equinox Oil Co.
14	NE SW SW	Bartlesville 991-1007	WF	267416	"	15759	Equinox Oil Co.
14	SW NW SE	Bartlesville 1019-1036	WF	267417	"	15760	Equinox Oil Co.
14	SE	Bartlesville 1030-1050	WF	267418	"	15761	Equinox Oil Co.
14	NW SE SE	Bartlesville 1020-1050	WF	267419	"	15762	Equinox Oil Co.
14	SW SW SE	Bartlesville 975-1000	WF	267420	"	15763	Equinox Oil Co.
14	SW SW SW	Bartlesville 984-996	WF	267421	"	15764	Equinox Oil Co.
14	SW SW SE	Bartlesville 975-1000	WF	267422	"	15765	Equinox Oil Co.
14	SW SE SW	Bartlesville 996-1010	WF	267423	"	15766	Equinox Oil Co.

(W) Well Description WF-Water Flood GI-Gas Injection TP-Thermal Process

NOWATA COUNTY
Twp- 25N Rge- 14E



OKLAHOMA

SECONDARY RECOVERY

Sec.	Area and/or Well Description	Formation and Depth	Type of Project	Order No.	Date	Application No.	Applicant
14	SW SW SE Fern 7-9-91	Bartlesville 985-999	WF	267424	10-23-84	15767	Equinox Oil Co.
14	SE SW SW Fern 6-25-91 N-103	Bartlesville 982-1005	WF	267425	"	15768	Equinox Oil Co.
14	NE SE SE Fern 7-9-91	Bartlesville 980-1002	WF	267426	"	15769	Equinox Oil Co.
14	SE C-27-91 Fern 7-9-91	Bartlesville 1040-1060	WF	267427	"	15770	Equinox Oil Co.
14	NW SW SE Fern 7-9-91	Bartlesville 999-1010	WF	267428	"	15771	Equinox Oil Co.
14	SW SE SE Fern 7-9-91	Bartlesville 990-1020	WF	268133	11-2-84	15807	Equinox Oil Co.
14	NW NW SE	Bartlesville 1030-1050	WF	268132	"	15806	Equinox Oil Co.
14	SE SW SE Fern 7-9-91	Bartlesville 990-1020	WF	268134	"	15808	Equinox Oil Co.
2	CHASE NW, Mitchell W.I. #1	Bartlesville 1024097	WF	325405	5-5-88	19538	Century Bldg.
3	SE NE NW Series #1	Bartlesville 1047-1052	WF	368236	9-11-92	23315	B+S Developers


OKLAHOMA SECONDARY RECOVERY

Sec.	Area and/or Well Description	Formation & Depth	Type Project	Order No.	Date	Applica-tion No.	Applicant
1	N/2 NW & S/2 NW NE (See 26N-14E, Nowata Co)	Bartlesville 1100'	WF	20035	5-13-47	1407	A. E. Basinger
2	SE NW & N/2 SW NW NE NE (See 26N-14E, Nowata Co)	Bartlesville 1100'	WF	23923	8- 8-50	2718	Forest Oil Corporation
3	N/2 NW SW & SE NW SW & S/2 NE SW & NE NE SW & N/2 S/2 SW & SE SW SW & S/2 SE SW E/2 SE SW NE W/2 & W/2 E/2	Bartlesville 980'	WF	31247	12-16-55	7607	I. A. Wyant
10	W/2 & W/2 NE & W/2 NW SE & SW SE & W/2 SE SE	Bartlesville 980'	WF	33718	11-21-56	8799	Geo. D. Harris & C. D. Davis
11	SE NW & NW SW & N/2 NE SW & NW SW SW & SW NE SW	Bartlesville 960'	WF	35750	10-18-57	10046	Amfa Oil Co
12	Lot 4 & NW 9.93 acres of Lots 3 & S/2 NW & SW NE NW S/2 NE & Lot 1 & S. 20 acres & NE 9.91 acres of Lot 2 (See 26N-14E, Nowata Co)	Bartlesville 1050' Bartlesville 960'	WF WF	35858 35750	11-6-57 10-18-57	10132 10046	C. W. Davidson
13	W/2 NW & W/2 SE NW & SW NE SW	Bartlesville 1050'	WF	35858	11-6-57	10132	C. W. Davidson
14	E/2 NE (See 26N-14E, Nowata Co)	Bartlesville 1050'	WF	35858	11-6-57	10132	C. W. Davidson

NOT TO BE REPRODUCED

COMPLIMENTARY COPY

(W) Well Description WF-Water Flood GI-Gas Injection TP-Thermal Process



105 NOWATA COUNTY
Twp- 25N Rge- 14E

OKLAHOMA SECONDARY RECOVERY

Sec.	Area and/or Well Description	Formation & Depth	Type Project	Order No.	Date	Application No.	Applicant
4	W/2 NW & NE NW & NE E/2 NE (See 26N-15E, Nowata Co)	Bartlesville 970'	WF	28459	4-19-54	5583	Signal Oil & Gas Co.
4	Truitt No. 10 C SW SW	Bartlesville Sand (1022'-1042')	WF	188745	4-21-81	PD 10569	Permeator Corp.
4	Truitt No. 5 C NW SW	Bartlesville Sand (982'-1020')	WF	189764	5-7-81	PD 10636	Permeator Corp.
9	NW SE NE	Peru Sand 340'-360'		281108	6-28-85	16399	Kaas Enterprises, Inc.
9	NW NE NE	Peru 340'-358'		281107	6-28-85	16398	Kaas Enterprises, Inc.
9	SE NE	Bartlesville 906'-956'		281109	6-28-85	16400	Kaas Enterprises, Inc.

- C O M P L I M E N T A R Y C O P Y -

NOT TO BE REPRODUCED

Oil-Law Records Corporation
Oklahoma City, Oklahoma

(W) Well Description WF-Water Flood GI-Gas Injection TP-Thermal Process



NOWATA COUNTY
Twp- 25N Rge- 15E

OKLAHOMA SECONDARY RECOVERY

Sec.	Area and/or Well Description	Formation & Depth	Type Project	Order No.	Date	Applica- tion No.	Applicant
12	SW & S/2 SE & NE SE & S/2 NW SE	Unspecified (Area previously subjected to vacuum/and air injection)	WF	9359-	8- 1-35	249 & 250	Wiser Oil Co.
13	NW & N/2 NE & N/2 S/2 NE & SE SE NE & N/2 NW SE (See 24N-16E, Rogers Co)						
24	S/2 SW & SW SW SE & S/2 SE SE & NE NE SE & SE NE & SE NE NE & S/2 NW SE & W/2 NE SE & SE NE SE & N/2 SE SE & N/2 SW SE & SE SW SE	Bartlesville	WF	11162-	3-30-37	378	Alluwe Oil Corp.
25	W/2 NE & N/2 NW NW & NE NW & W/2 SE NW & SW NW NW & W/2 SW NW & E/2 SW NW & SE NW NW & E/2 NE & E/2 SE NW & E/2 NE SW & SW NE SW & N/2 NW						
36							
25	S/2 SW & S/2 NW SW & NW SE	Unspecified	WF	1186	1-3-37	134	Shell Petr & Wolverine Petr Corp.
11	W/2 SE & SE SW & E/2 NW & SE SE NW (Order 11323 continued on Page 2)	Bartlesville Oklahoma City,	WF	323	1-4-37	134	Forest Prod. Corp.

PLIMENTARY COPY -

(W) Well Description WF-Water Flood GI-Gas Injection TP-Thermal Process



NOWATA COUNTY
Twp- 25N Rge- 16E
Page 1

OKLAHOMA SECO ARY RECOVERY

Sec.	Area and/or Well Description	Formation & Depth	Type Project	Order No.	Date	Applica- tion No.	Applicant
14	(Order 11323 Continued) NE & E/2 E/2 NW & N/2 N/2 SE & N/2 SE SE & S/2 NE SE & NE SW SE & SE NW SE						
11 12	E/2 SE & S/2 SE NE SW SW NW	Bartlesville	WF	12045	1-26-38	438	Forest Prod. Corp.
25 36	S/2 SE All (See 25N-17E, Nowata Co & 24N-17E, Rogers Co)	Unspecified	WF	12585	9-30-38	480	Sinclair Prairie Oil Co.
10	SE SE & E/2 SW SE & SE NW SE & S/2 NE SE & NW NE SE SW SW & S/2 NW SW	Bartlesville 600'-700'	WF	12681	11-23-38	489	C. C. Chamberlin & D. A. Erlyne
11							
1	SE NW SW & W/2 NW SW NW NE SE & S/2 NE SE & S/2 SE & S/2 NE SW & N/2 SE SW & SE SE SW NE NW NE	Bartlesville 500'	WF	13069	1-3-39	529	Phillips Petr Co.
2							
11							

Oil-Law Records
Oklahoma City,
Oklahoma Corporation

(W) Well Description WF-Water Flood GI-Gas Injection TP-Thermal Process



OKLAHOMA SECONDARY RECOVERY

Sec.	Area and/or Well Description	Formation & Depth	Type Project	Order No.	Date	Application No.	Applicant
2	NE NE NW (See 26N-16E, Nowata Co)	Bartlesville 500'	WF	13093	7-28-39	537	Harmon & Whitehill, Inc.
1	N/2 & N/2 SE (See 25N-17E, 26N-16E, & 26N-17E, Nowata Co)	Bartlesville 550'	WF	13600	4-3-40	629	Forest Prod. Corp.
1	North 20.48 acres of Lot 2	Bartlesville 550'	WF	13691	5-22-40	641	Forest Prod. Corp.
2	N/2 NE & N/2 S/2 NE	Bartlesville 490'-560'	WF	13777	7-3-40	647	Phillips Petr. Co.
25 36	S/2 SE All (except W/2 NE SW & W/2 SW SW & S/2 NW SW) (See 25N-17E, Nowata Co & 24N-17E, Rogers Co)	Bartlesville 500'	WF	19029	6-25-46	1213	Whitehill Oil Corp.
26	W/2 SW SE & E/2 SW & NW SW & NE SW SW	Bartlesville 496'	WF	19385	11-14-50	1094	F. H. Kleyman, et al
35	NE & E/2 E/2 NW & W/2 SE NW	Bartlesville 496'	WF	19385	11-14-50	1094	F. H. Kleyman, et al
8	NW SW & SW NW & SW NW NW	Bartlesville 496'	WF	19385	11-14-50	1094	F. H. Kleyman, et al

L I M E N T A R Y C O P Y -

Oil-Law Records Corporation
Pue 100' Oklahoma City,
Okla

(W) Well Description WF-Water Flood GI-Gas Injection TP-Thermal Process



OKLAHOMA SECONDARY RECOVERY


Sec.	Area and/or Well Description	Formation & Depth	Type Project	Order No.	Date	Applicat-ion No.	Applicant	
2	SW & S/2 SW NW & SW SE & W/2 E/2 SE	Bartlesville 650'	WF	26500	11-25-52	4253	Berry & Eells	
3	All (less SW SW & W/2 SE SW & N/2 NW SE & N/2 NW & SW NW & S/2 NE NE & SE NW NE)							
10	E/2 E/2 (less E/2 SE NE & NE NE SE) & NW NE & NE SW NE & E/2 SW SE & SE NW SE & E/2 NE NW							
11	W/2 & W/2 W/2 E/2 & NE NW SE & E/2 SW NE & SE NW NE & SW NE NE & NW SE NE							
14	NW NW & W/2 NE NW & N/2 SW NW							
3	N/2 NW & SW NW & M P	Bartlesville 100'	NW T	28401R	4-8-54	6557	Oxygas Oil Corp.	
4	E/2 NW & NE & N/2 NE SE & SE NE SE & NW NW SE (See 26N-16E, Nowata Co)	NOT TO BE REPRODUCED						
13	SW & SW SE & SE NW SE	Bartlesville 500'	WF	29483	11-22-54	6271	Davison & Co.	
24	W/2 NW & NE NW & NW SE NW & NW NE & W/2 NE NE & NE NE NE NE SW & SE NE SW	Oil-Law Records Corporation Oklahoma City, Oklahoma						

(W) Well Description WF-Water Flood GI-Gas Injection TP-Thermal Process

NOWATA COUNTY

Twp - 25N Rge - 16E

Page 4



OKLAHOMA SECONDARY RECOVERY

Sec.	Area and/or Well Description	Formation & Depth	Type Project	Order No.	Date	Application No.	Applicant
17	NW & W/2 NW SE SE NE & E/2 SW NE	Bartlesville 700'	WF	38108	10-24-58	11330	Sands Petroleum, Inc.
2	NW NW N/2 N/2 NE (See 26N-16E, Nowata Co)	Bartlesville 575'	WF	39235	3-31-59	11858	Charles W. Davidson
3	NE/4 SE/4 SW/4 & SE/4 NW/4 & W/2 SW/4 NE/4 & N/2 SW/4 NW/4 SE/4 ; Less the SW 3 acres of the NW/4 NW/4 SW/4	Bartlesville Sand <i>Water W-5 term 9-1-92 Water W-6 term 9-1-92 Water W-3 term 9-1-92 Water W-2 term 9-1-92 Water W-7 term 9-1-92 Water W-1 term 9-1-92</i>	WF W-1 W-2 W-3 W-4 W-5 W-6 W-7	129425 <i>W-6 W-7</i>	4-1-77 <i>all plugged 10-96</i>	47382	Alpha Energy Company, A general partnership Lester Development Carnegie Resources Inc. 2/90 Energy Lease Service.
22	NE NE NW	Bartlesville (690'-705')	WF	183032	1-28-81	PD 10309	Titan Pipeline of Oklahoma, Inc.
22	SW SE NW	Bartlesville (680'-710')	WF	183031	1-28-81	PD 10308	Titan Pipeline of Oklahoma, Inc.
5	Smith No. W-1 SE SE NE Davis "F" No. W-1	Bartlesville Sand (690'-720')	WF	185950	3-17-81	PD 10510	Boomer Operating Co, Inc.
15	C NW SW	Bartlesville Sand	WF	185953	3-17-81	PD 10513	Boomer Operating Co., Inc.
2	Ross No. 15	Bartlesville Sand (644'-687')	WF	186659	3-25-81	PD 10552	Permeator Corp.
2	NW SE SW	Bartlesville Sand (630'-655')	WF	186660	3-25-81	PD 10553	Permeator Corp.
2	Ross No. 10	Bartlesville Sand (630'-650')	WF	186661	3-25-81	PD 10554	Permeator Corp.
2	NE SE SW Ross No. 20	Bartlesville Sand (624'-638')	WF	185955	3-17-81	PD 10519	Permeator Corp.
2	SW NE SW Ross No. 25	Bartlesville Sand (626'-656')	WF	187672	4-3-81	PD 10516	Permeator Corp.
2	SE NE SW Ross No. 5	Bartlesville Sand (637'-657')	WF				

(W) Well Description WF-Water Flood GI-Gas Injection TP-Thermal Process NOWATA COUNTY



OKLAHOMA STATE

ARY RECOVERY

Sec.	Area and/or Well Description	Formation and Depth	Type Project	Order No.	Date	Application No.	Applicant
31	Marshall "A" No. W-36 C N/2 NE	Bartlesville Sand (734'-779')	WF	190568	5-20-81	10665	Boomer Operating Co., Inc. <i>PERO WEST INC 9/94</i>
5	Fidelity No. W-2 C NE NE	Bartlesville Sand (711'-731')	WF	190506	5-19-81	10662	Boomer Operating Co., Inc. <i>PERO WEST INC 9/94</i>
5	Fidelity No. W-1 C NW NE	Bartlesville Sand (682'-720')	WF	190507	5-19-81	10663	Boomer Operating Co., Inc. <i>PERO WEST INC 9/94</i>
6	Flora "A" No. W-1 C SE NE	Bartlesville Sand (726'-766')	WF	190508	5-19-81	10666	Boomer Operating Co., Inc. <i>PERO WEST INC 9/94</i>
9	Terrell "A" No. W-1 NW NE SE	Bartlesville Sand (652'-695')	WF	190500	5-19-81	10507	Boomer Operating Co., Inc. <i>PERO WEST INC 9/94</i>
9	Terrell "A" No. W-2 SW SE NE	Bartlesville Sand (660'-680')	WF	190501	5-19-81	10508	Boomer Operating Co., Inc. <i>PERO WEST INC 9/94</i>
17	Blasingame No. W-3 C NE NE	Bartlesville Sand (722'-742')	WF	191807	6-8-81	10676	Boomer Operating Co., Inc. <i>PERO WEST INC 9/94</i>
17	Pearce "A" No. W-3 C E/2 NW	Bartlesville Sand (706'-736')	WF	191806	6-8-81	10675	Boomer Operating Co., Inc. <i>PERO WEST INC 9/94</i>
5	Hutton No. W-1 C NE SE	Bartlesville Sand (702'-712')	WF	194502	7-21-81	10797	Oilkan, Inc.
4	Hutton No. W-2 NE NW SW	Bartlesville Sand (664'-715')	WF	194509	7-21-81	10820	Oilkan, Inc.
16	Duffield #D-2 NW/4 NE/4 SE/4	Bartlesville Sd. 669'-712'	WF	209556	3-3-82	11459	Titan Oil & Gas Corporation
16	Duffield #D-4 SW/4 NE/4 SE/4	Bartlesville Sd 700'-712'	WF	209557	3-3-82	11460	Titan Oil & Gas Corporation
15	Duffield-Davis GEI-1 NE/4 SW/4 SW/4	Bartlesville Sd. 686'-694'	WF	209558	3-3-82	11461	Titan Oil & Gas Corporation

Nowata County

Twp - 25 North Rge - 16 East

OKLAHOMA SECTION 24 RECOVERY

Sec.	Area and/or Well Description	Formation and Depth	Project	Order No.	Date	Application No.	Applicant
22	SW SE NW Hathcoat #D-1	Bartlesville Sand 682'-692'	WF	213584	4-16-82	11623	M. G. & O., Inc.
22	NW NE SW Hathcoat #D-3	Bartlesville Sand 675'-692'	WF	213585	4-16-82	11624	M. G. & O., Inc.
22	NW NW NW Hathcoat #GD-1	Bartlesville Sand 672'-676'	WF	213586	4-16-82	11625	M. G. & O., Inc.
22	NE NW NW Hathcoat GD-2	Bartlesville Sand 672'-680'	WF	213587	4-16-82	11626	M. G. & O., Inc.
5	NE NE NW Hathcoat #1-1	Bartlesville Sand 733'-740'	WF	214000	4-21-82	11627	M. G. & O., Inc.
22	SW NE SW Hathcoat #1D-1	Bartlesville Sand 688'-702'	WF	213588	4-16-82	11628	M. G. & O., Inc.
22	SE NE SW Hathcoat #1D-2	Bartlesville Sand 690'-700'	WF	213589	4-16-82	11629	M. G. & O., Inc.
22	NE SE SW Hathcoat #MD-9	Bartlesville Sand 708'-716'	WF	213590	4-16-82	11630	M. G. & O., Inc.
4	C NE SW	<i>248950193</i> Bartlesville sand 640-681		240990	7-5-83	13304	M.P. & Production Co. <i>S.E. Shuffler 390</i>
11	NW SW NW	Bartlesville 650-660		254038	2-22-84	14493	Mason Oil Co., Inc.
10	SW SW NE	Bartlesville 640-670		255916	3-21-84	14689	Franco Res.

County

Twp - Rge -

SECONDARY RECOVERY

WELL RECORD

Sec.	Well Description	Formation & Depths	Order No.	Date	Application No.	Applicant
10	Dale White #W-9	Bartholomew 636-646	319813	12-10-87	19174	Engineer & White
10	" " #W-8	Bartholomew 636-646	319814	" "	19175	" " "
10	CE 12 SE NE	Bartholomew 636-646	319815	" "	19176	" " "
10	SE SE NW	Bartholomew 636-646	319816	" "	19177	" " "
10	" " #W-6	" "	319817	" "	19178	" " "
10	CE 12 SE NE	" "	319818	" "	19181	" " "
10	Dale White #W-2	Bartholomew 636-646	321249	1-25-88	19179	" " "
10	" " #W-3	" "	321251	" "	19180	" " "
10	Dale White #W-1	Bartholomew 640-670	321248	1-25-88	19194	" " "
5	Fidelity #W-1	Bartholomew 695-734	396015	10-3-95	95000914	J.E. Shelton
5	Fidelity W-2	" "	396016	10-3-95	95000915	J.E. Shelton
18	ARMSTRONG #1	" 732-746	404413	8-20-96	96000453	Allen Oil Co.

Twp- 25N

Range- 16E

Dawson

County

Page

OKLAHOMA SECO ARY RECOVERY

Sec.	Area and/or Well Description	Formation & Depth	Type Project	Order No.	Date	Applica- tion No.	Applicant
32	W/2 SW	Bartlesville <i>P. 15</i>	WF	10346	6-16-36	304	Forest Prod. Corp. <i>Seventy-One, Inc. 1971</i>
31 32	SE NE & E/2 SE E/2 SW & S/2 NW (See 24N-17E, Rogers Co)	Bartlesville (Extends Area of Order 10346)	WF	10680	11 -9-36	304	Forest Prod. Corp. <i>Seventy-One, Inc. 1971</i>
32	NW SE SE & N/2 SE & SW SE & E/2 SE SE SW SW & W/2 SE SW & NE SE SW (See 24N-17E, Rogers Co)	Bartlesville (Extends Area of Order 10680)	WF	11010	1-29-37	359	Forest Prod. Corp. <i>Seventy One, Inc.</i>
19	NE & E/2 NW SE & NE SE & SE SE & SW SE	Bartlesville	WF	11070	2-23-37	364	Forest Prod. Corp.
20	NW NW & W/2 SW NW & SW & S/2 SE & S/2 NW SE & S/2 NE SE & NE NW SE & W/2 NE & S/2 SE NE W/2 W/2 SW & NE NW SW & S/2 SW NW	P L I M E N T A R Y C O P Y -	NOT TO BE REPRODUCED				
28	W/2 W/2 NW & SE SW NW & NW NW SW & E/2 NW SW W/2 NW & NE NW & E/2 SE NW & NW NE & S/2 NE & N/2 S/2		Oil-Law Records Corporation Oklahoma City, Oklahoma				
29	(Order 11070 continued on Page 2)						



OKLAHOMA SECONDARY RECOVERY

Sec.	Area and/or Well Description	Formation & Depth	Type Project	Order No.	Date	Application No.	Applicant
30	(Order 11070 Continued) W/2 NE SW & E/2 NE & E/2 NW NE						
30	SE NW SW & SW SW W/2 NW & SW SE NW & SW (except NE NE thereof) (See 25N-16E, Nowata Co & 24N-17E, Rogers Co)	Unspecified	WF	12585	9-30-38	480	Sinclair Prairie Oil Co.
8	W/2 SE & E/2 SW	Unspecified	WF	13029	6-29-39	531	C. L. McMahon, Inc.
31 32	SW NE & S/2 N/2 NE SW NE (See 24N-17E, Rogers Co)	Barlesville	WF	13326	11-2-39	577	Forest Prod. Corp. Sweeney One-Ind. (75)
6	SW & S/2 NW & SW NW NW (See 25N-16E, 26N-17E, Nowata Co.)	Barlesville 550'	WF	13600	4-3-40	629	Forest Prod. Corp.
28	SW SE & W/2 SE SE & E/2 SE SW & SW SE SW NE & E/2 NW	Barlesville 400'	WF	14230	8-6-41	711	Forest Prod. Corp.
33							
7	SE NE SE (Order 14230 Continued on pages 3)	Barlesville 500'	WF	14230	8-6-41	711	Forest Prod. Corp.

Oil-Law Records Corporation

Barlesville 500'
Nowata City,

(W) Well Description WF-Water Flood GI-Gas Injection TP-Thermal Process



NOWATA COUNTY
Twp - 25N Rge - 17E
Page 2

OKLAHOMA SECONDARY RECOVERY

Sec.	Area and/or Well Description	Formation & Depth	Type Project	Order No.	Date	Applica- tion No.	Applicant
8	(Order 14230 Continued) SW NE & SE NW & E/2 SW NW & SW SW NW & NW SW SE NE & W/2 SW NW & W/2 SW & W/2 E/2 SW & NE NE SW SE & E/2 NE & NW NE	<i>W. State 49-13 Sec 17 XD-14</i>				<i>Tommy D. Roberts Part. 6-21-89</i>	
17							
18							
33	SE & S/2 SW (See 24N-17E, Rogers Co)	Bartlesville	WF	14364	5-22-41	728	<i>Dove Die Co. Phillips & Milam</i>
20	E/2 SW NW & NW NW SE	Bartlesville	WF	15016	8-2-41	760	G. E. Woodard & M. L. Conine
21	N/2 NE SW						
29	NE NE & W/2 SE NW						
19	SE NE SW	Bartlesville 440'-470'	WF	17111	7-19-44	896	LaSalle Petroleum Corp.
30	W/2 E/2 NW & W/2 NW NE						
30	W/2 NW	Bartlesville	WF	18092	10-13-45	801	LaSalle Petroleum Corp.
5	S/2 NW NW & NE NW NW & SW NW & NW SE NW	Bartlesville 550'	WF	18236	11-28-45	1060	Forest Oil Corp.
6	NW NE & S/2 NE NE & SE NE E/2 NE	Law Records					
20		Oklahoma City,					

(W) Well Description WF-Water Flood GI-Gas Injection TP-Thermal Process



OKLAHOMA SECONDARY RECOVERY

Sec.	Area and/or Well Description	Formation & Depth	Type Project	Order No.	Date	Application No.	Applicant
31	W/2 SE & W/2 (except N/2 NE NW thereof) (See 25N-16E, Nowata Co & 24N-17E, Rogers Co)	Bartlesville 500'	WF	19029	6-25-46	1213	Whitehill Oil Corp.
28	SW SW & SW NW SW	Bartlesville 400'	WF	19178	9-3-46	1247	Forest Oil Corp.
29	S/2 S/2 SE & N/2 S/2 SE & S/2 SW						
30	SE SE						
31	N/2 NE NE & NE NW NE						
32	N/2 NE						
33	NW NW						
30	E/2 SE NW & SW NE & N/2 SE & SW SE & E/2 SW	Bartlesville 450'	WF	20176	7-10-47	1480	Forest Oil Corp.
31	NW NW NE & N/2 NE NW						
21	E/2 SW & E/2 SW SW & & SE NW SW	Bartlesville 450' (Previously Operated as G1 Project)	WF	20994	3-2-48	1673	Whitehill Oil Corp.
32	SE NE						
33	SW NW	Bartlesville 410'	WF	21314	6-5-48	1766	C. C. Harmon, et al

- C O M P L I M E N T A R Y C O P Y -

NOT TO BE REPRODUCED

Oil-Law Records Corporation
Oklahoma City, Oklahoma

(W) Well Description WF-Water Flood GI-Gas Injection TP-Thermal Process



OKLAHOMA SECONDARY RECOVERY

Sec.	Area and/or Well Description	Formation & Depth	Type Project	Order No.	Date	Applica-tion No.	Applicant
5	NE NW & E/2 SE NW & SW SE NW & E/2 SW & W/2 SW NE & SE SW NE & NW SE & N/2 SW SE & SW SW SE	Bartlesville 430'	WF	21755	11-9-48	1911	Rienhardt Bros.
33	N/2 SW	Bartlesville 400' <i>CS Blank 1159 17 plug 7/11/95 71 18 plug 7/11/95 180 Bartlesville 450'</i>	WF <i>7-24-96 7-19-90 7-19-96</i>	22012 <i>23 plug 65 plug 22450</i>	1-21-49 <i>7/19/90 9/19/95 8-9-49</i>	1994 <i>72 plug 45 plug 2138 7/14/90</i>	C. C. Harmon, et al <i>7-19-96 8 plug 7/9/96 7-22-90 13 plug 7/10/96 W. F. Mountay 15 plug 7/10/96</i>
4	SW SE & S/2 NW SE & SE SW & S/2 SW SE W/2 NE & W/2 NE NE & NW SE & N/2 SW & N/2 SW SW & W/2 SE SW	Bartlesville 460'	WF	22917	10-26-49	2310	T & O Drlg. & Prod. Co.
7	S/2 SE	Bartlesville 460'	WF	22917	10-26-49	2310	T & O Drlg. & Prod. Co.
8	SW SW	Bartlesville 460'	WF	22917	10-26-49	2310	T & O Drlg. & Prod. Co.
34	SE & E/2 SW & E/2 SW NE & NW SW NE & S/2 SE NE & NE SE NE	Bartlesville 400'-500'	WF	23594	4-26-50	2548	Whitehill Oil Corp.
35	NW & W/2 W/2 SW (See 24N-17E, Rogers Co)	NOT TO BE REPRODUCED	WF	23594	4-26-50	2548	Whitehill Oil Corp.

Oil-Law Records
Oklahoma City,
Oklahoma Corporation

C O M P L I M E N T A R Y C O P Y -

NOT TO BE REPRODUCED



OKLAHOMA SECO ARY RECOVERY

Sec.	Area and/or Well Description	Formation & Depth	Type Project	Order No.	Date	Applica- tion No.	Applicant
16 20 21	W/2 SE SW & W/2 SW NE NE & N/2 SE NE W/2 NW NW & N/2 SW NW & SE NW NW & E/2 NW & S/2 S/2 NE & N/2 NW NE & NW SE	Bartlesville 400' <i>Barrow III</i>	WF	24518	3-9-51	3064	<i>G. B. Barrow III</i> Phillips & Milam
18	S/2 SW & S/2 NE SW & NE NE SW & SE SE NW & SW NE	Bartlesville 500'	WF	25188	10-19-51	3419	N. Y. K. Oil Co.
19	NE SW & SE NW & SE NE NW	Bartlesville 320'	WF	25297	11-28-51	3516	E. I. Thompson
28	NE SW & NW SE SW & W/2 NW SE & SE NW SE NW SE	Bartlesville 390'	WF	25340	12-5-51	3544	H. J. Whitehill
8	N/2 NW NW & NW NE NW & SE NW NW	Bartlesville 425'	WF	26228	9-22-52	4041	Pioneer Oil & Gas Co.
27 28	SW NW & NW SW S/2 NE NE & NE NE NE SE NE & NE SE & NE NW SE	Bartlesville 370'-435'	WF	29997	3-24-55	6641	Sinclair Oil & Gas Co.

NOT TO BE REPRODUCED
P L I M E N T A R Y C O P Y -

Oil & Gas
Law Records
Oklahoma City,
Oklahoma
Corporation



OKLAHOMA SECONDARY RECOVERY

Sec.	Area and/or Well Description	Formation & Depth	Type Project	Order No.	Date	Applica- tion No.	Applicant
27	SE SW & SW SE	Bartlesville 325-350'	WF	(47195)	11-28-61	15876	<i>Joe Huitt</i> Evelyn T. Cohn Petroleum Reserve Corp.
34	E/2 NW & N/2 NE & NW SE NE	Bartlesville 385-400'	WF	53120 <i>Oil/Gas Field</i>	10-15-63	19011	Joe Huitt (24)
9	S/2 NW SW & NE NW SW & SE SW NW	Bartlesville	WF	113948	7-11-75	41384	J. L. Eakin

(W) Well Description

WF-Water Flood

GI-Gas Injection

TP-Thermal Process



NOWATA

Twp- 25N Rge

OKLAHOMA SECO ARY RECOVERY

Sec.	Area and/or Well Description	Formation & Depth	Type Project	Order No.	Date	Applica- tion No.	Applicant
25	SE SE NE NW & NW NE & NE SW NE	Bartlesville 500'	WF	13673	5- 9-40	638	Phillips Petr. Co.
36	S/2 SW & NE SW & S/2 SE NW & NE SE NW & S/2 SW NE & NW SW NE (See 25N-14E, Nowata Co)	Bartlesville	WF	13880	9-11-40	656	Forest Prod. Corp.
34	NE N/2 SW & E/2 NW & SW NW & SW NE & NW NW	Bartlesville 1070'-1100'	WF	18423	2- 7-46	1104	King Development Corp.
36	NW SE & S/2 SE & SW NE SE (See 25N-14E, Nowata Co)	Bartlesville 1100'	WF	20035	5-13-47	1407	A. E. Basinger
25	N/2 SE & SW SE & E/2 SW	Bartlesville 1100'	WF	20483	10-16-47	1549	O. J. Lyttinen
36	W/2 NW & NW SE NW & NW SW	Bartlesville 1100'	WF	22768	9-23-48	2236	Forest Oil Corp.
35	S/2 S/2 SE & N/2 SE SE & N/2 SE & S/2 SE NE & NE SE NE (See 25N-14E, Nowata Co)	Bartlesville 1100' Law Records Oklahoma City,	WF	23923	8-8-50	2718	Forest Oil Corp.

(W) Well Description WF-Water Flood GI-Gas Injection TP-Thermal Process



OKLAHOMA SECONDARY RECOVERY

Sec.	Area and/or Well Description	Formation & Depth	Type Project	Order No.	Date	Application No.	Applicant
24	S/2 SE & S/2 N/2 SE & N/2 NE SE & SE SW & S/2 NE SW N/2	Bartlesville 1100'	WF	27790	11-16-53	5132	Forest Oil Corp
25	W/2 E/2 SE (See 25N-14E Nowata Co)	Bartlesville 1050'	WF	35858	11-6-57	10132	C.W. Davidson
23	S/2 SW NE & NE SW NE & SE SE NW & S/2 SW NW & NE SW NW & W/2 SW & N/2 NE SW & NW NW SE N/2 NE	Bartlesville 1045'	WF	37245	6-13-58	10870	Forest Oil Corp
26	E/2 NE & N/2 SE	Bartlesville 1150'	WF	45500	5-16-61	15066	Frank W. Cole, et al
25	Posttrach No. W-1 C-E/2-NW NE	Bartlesville Sand (1059'-1075') <i>Plugged</i>	WF	190947	5-26-81	PD-10704	Garrett & Garrett <i>5-31-83</i>
35	SE NW SW	Bartlesville 1055-1080		250380	12-20-83	14144	Spaugh Energy Corp
35	NE SW SW	Bartlesville 1055-1080		250381	12-20-83	14145	G. G. Defozer
35	SW NW SW <i>Debris SW</i>	Bartlesville 1055-1080		250382	12-20-83	14146	Dynasty Energy Corp
35	NW SW SW	Bartlesville 1055-1080		254039	2-22-84	14494	
35	NW SW SW	Bartlesville 1055-1080		254040	2-22-84	14495	
26	NW SE SW	Bartlesville 1050-1080		260058	5-30-84	15030	C.C.
35	NW NE SE	Bartlesville 1050-1080		260057	"	15029	
35	NE SW SW	Bartlesville 1055-1080		260059	"	15031	

(W) Well Description WF-Water Flood GI-Gas Injection TP-Thermal Process



NOOWATA COUNTY
Twp - 26N Rge - 14E

OKLAHOMA SECONDARY RECOVERY

Sec.	Area and/or Well Description	Formation and Depth	Type of Project	Order No.	Date	Application No.	Applicant
35	NE SW SW	Bartlesville 1058-1070	WF	255204	3-12-84	14623	Dynasty Energy Corp G.G. Delozier
35	SE NW SW	Bartlesville 1068-1078	WF	255205	3-12-84	14622	Dynasty Energy Corp
35	NE NW SW	Bartlesville 1069-1079	WF	255202	3-12-84	14621	Dynasty Energy Corp
35	NE NW SW	Bartlesville 1073-1080	WF	255201	3-12-84	14620	Dynasty Energy Corp
35	NW NE SW	Bartlesville 1082-1092	WF	255200	3-12-84	14619	Dynasty Energy Corp Trio Energy Inc
35	SW SE NE	Bartlesville 1040-1060	WF	268017	11-1-84	15793	C.G. Delozier
35	SW SE NE	Bartlesville 1040-1060	WF	268018	"	15794	" "

Twp - 26 N County Delaware
Rge - 14 E

OKLAHOMA SECONDARY RECOVERY

Sec.	Area and/or Well Description	Formation & Depth	Type Project	Order No.	Date	Applica-tion No.	Applicant
30	S/2 NE & SW & NE NW & N/2 NW NW & SE NW NW & SE NW & E/2 SW NW & W/2 W/2 SE	Bartlesville 1050'	WF	18092	10- 3-45	1029	A. E. Basinger
31							
1	SW	Bartlesville 735'-760'	WF	23500	3-23-50	2477	W. H. Martigan
30	S/2 NW & N/2 SW	Bartlesville 1035'	WF	26966	4- 9-53	4545	J. Lyytinen
17	S/2 SW NW	Bartlesville 1000'	WF	26970	4-13-53	4549	W. A. Mattix
20							
33	S/2 & SW NW & S/2 SE NW & SW NE & SW NW NE & W/2 SE NE & SE NE SW	Bartlesville 970'	WF	28459	4-19-54	5583	Signal Oil & Gas Co.
34							
2	S/2 SE	Bartlesville 820'	WF	28553	5-28-54	5578	Willi
21	SE SW & E/2 SW SW	Bartlesville 950'	WF	30719	8-9-55	7141	Lloyd Jones
12	S/2 & S/2 SW NW	Bartlesville 800'	WF	3276	6-20-56	13308	Irvin J. Vawter

(W) Well Description WF-Water Flood GI-Gas Injection TP-Thermal Process



OKLAHOMA SECONDARY RECOVERY

Sec.	Area and/or Well Description	Formation & Depth	Type Project	Order No.	Date	Applica-tion No.	Applicant
20	W/2 SW	Bartlesville 1100'	WF	32768	6-20-56	8309	Irvin J. Yawter
29	W/2 & S/2 SE & S/2 NW SE						
30	NE & N/2 NW						
32	NW						
13	N/2 SW & N/2 SW SW & NE SW SW & W/2 SE SW & SW SW SW & SW SE & NW SE & N/2 NE SE	Bartlesville 820'	WF	36686	3-19-58	10610	Nowata Oil Co, Inc.
24	N/2 & N/2 NE SW & W/2 NW NW SE & NE NW SW						
11	NW NE & NE NE NW	Bartlesville 800'	WF	36950	4-23-58	10706	L. P. Moore
24	SE (Except W/2 NW NW SE)						
25	E/2 NW & E/2 W/2 NW & W/2 NE & NE NE & NW SE NE & E/2 SW & W/2 SE	Bartlesville 850'	WF	37409	7-11-58	10982	Transpire Drilling Co
36	NW & N/2 N/2 SW & N/2 NW NE & SW NW NE & S/2 SW NE						
22	S/2 NE & SE						
23	NW SW SW & NW SW & W/2 NE SW & NE NE SW	Bartlesville 885'	WF	38602	1-6-59	11557	C. W. Foust
27	E/2 NE						
12	SE NW & NE	Bartlesville 775'	WF	40065	7-10-59	12327	C. A. McCann, et al

(W) Well Description

WF-Water Flood

G1-Gas Injection

TP-Thermal Process



NOWATA

COUNTY

Twp- 26N Rge-15E

OKLAHOMA SECCARY RECOVERY

Sec.	Area and/or Well Description	Formation & Depth	Type Project	Order No.	Date	Application No.	Applicant
24	SE SW & S/2 NE SW & W/2 SW SE & SW NW SE	Bartlesville 825-855'		39211	3-27-59	11848	Transemple Drilling Co
25	E/2 E/2 NW & NW NE NW & W/2 NE & W/2 SE (Except SE SW SE) & SE SW & E/2 NE SW		(WEST NOWATA BARTLESVILLE SAND UNIT)				
36	E/2 W/2 NW & E/2 NW & W/2 NW NE & SW SW NE & N/2 NE SW		(VACATES West Nowata Bartlesville Sand Unit)	51311	3-19-63	17951	Mary T. Mock, et al
32	NW	Bartlesville 1070'	Repressure	77108	7-15-69	30693	Reliance Oil Corp
1	SW, less 2 acres for cemetery	Bartlesville	WF	91283	5-30-72	34996	Economic Concepts of California, Inc. LADD EST. Bldg
12	N/2 NE SW & SE NE NW & SW NE NW & NW NW & N/2 SW NW						
11	NE NE & N/2 SE NE						
20	SW NW NW	Bartlesville (999'-1004')	WF	183027	1-28-81	PD 10267	Noah Oil & Gas, Inc.
20	Mason No. 3 NW SE SW	Bartlesville Sand (976'-981')	WF	184380	2-23-81	PD 10413	B & J Developers, Inc.
8	Rose No. 25 C SE SW	Bartlesville Sand (988'-1004')	WF	187674	4-3-81	PD 10543	Permeator Corp.
8	Rose No. 20 C SW SW	Bartlesville Sand (1012'-1028')	WF	186652	3-25-81	PD 10544	Permeator Corp. P: A. 5-30-84
17	Rose No. 10 C SW NW	Bartlesville Sand (1082'-1098')	WF	187675	4-3-81	PD 10545	Permeator Corp.
8	Rose No. 40 C SE NW	Bartlesville Sand (972'-992')	WF	186653	3-25-81	PD 10546	Permeator Corp. P: A. 1-13-83
7	Rose No. 60 C SE SE	Bartlesville Sand (1020'-1028')	WF	186654	3-25-81	PD 10547	Permeator Corp. P: A. 10-3-85

(69)

(W) Well Description WF-Water Flood GI-Gas Injection TP-Thermal Process NOWATA COUNTY Twp- 26N Rge- 15E



OKLAHOMA SI

ARY RECOVERY

Sec.	Area and/or Well Description	Formation and Depth	Type Project	Order No.	Date	Applica-tion No.	Applicant
8	Rose No. 50 C NW NW	Bartlesville Sand (1022'-1030') Plugged	WF	186655	3-25-81	PD 10548	Permeator Corp. <i>P: A 5-28-86</i>
8	Rose No. 30 C NE SW	Bartlesville Sand (986'-1004') Plugged <i>rev conversion with</i>	WF	186656	3-25-81	PD 10549	Permeator Corp. P: A 5-30-86
8	Rose No. 35 C NW SW	Bartlesville Sand (984'-1002') Plugged	WF	186657	3-25-81	PD 10550	Permeator Corp. P: A 5-30-86
8	Rose No. 15 C NE NW	Bartlesville Sand (984'-1000') Plugged	WF	186658	3-25-81	PD 10551	Permeator Corp. P: A 1-13-85
34	A. C. Jacobs No. 1 NW SW SW	Bartlesville Sand (965'-987')	WF	188754	4-21-81	PD 10626	L. David Sparks
2	Fuller No. 4 C S/2 NW SW	Bartlesville Sand (844'-860')	WF	190505	5-19-81	PD 10604	Excess Oil Co.
32	Forsman No. FO-47 SE SW NE	Bartlesville Sand (1074'-1080')	WF	192290	6-15-81	PD 10734	Red Bud Oil Co. Fairmont Oil Co.
25	Birdsell No. 5 C NW SE	Bartlesville Sand (822'-842')	WF	192828	6-26-81	PD 10775	Permeator Corp.
19	Mattix No. 3 NE NE SE	Bartlesville Sand (985'-1002')	WF	193694	7-9-81	PD 10678	Wilbur & Melvin Mattix
32	Forsman No. P-1 NW NE SE	Peru Sand (481'-486')	WF	196381	8-17-81	PD 10830	Red Bud Oil Co. Fairmont Oil, Inc.
32	Forsman No. P-2 NE SW SE	Peru Sand (489'-495')	WF	196382	8-17-81	PD 10831	Red Bud Oil Co. Fairmont Oil, Inc.
30	Truitt No. W-3 NW SW SE	Bartlesville Sand (1040'-1056')	WF	197576	8-31-81	PD 10950	Redbud Oil Okalitta Oil & Gas, Inc.
10	John Pierce No. 5 NW NW SE	Bartlesville Sand (822'-848')	WF	198790	9-18-81	PD 11047	Ralph Stone
15	Anderson #15 SE NE SE	Peru Sand 500'-510'	WF	201301	10-26-81	11135	Fred Facott Diamond Bar Petroleum, Inc.
31	Adair #3 C N SW	Bartlesville Sand 1096'-1110'	WF	205905	1-6-81	11336	Redbud Oil Richard Kane

Nowata

County

Twp- 26N

Rge- 15E

OKLAHOMA SEC. 22 OIL RECOVERY

Sec.	Area and/or Well Description	Formation and Depth	Type Project	Order No.	Date	Application No.	Applicant
11	SW SW SW Smith #5	Bartlesville Sand 830'-845'		206985	1-21-82	11353	Robert Frances
12	E NW SW George Dodson #15-I	Bartlesville 808' - 822	WF	298226	5-22-86	17631	Double D-2 Oil Co. Inc. (George Dodson)
12	W NE SW George Dodson #17-I	Bartlesville 820' - 830	WF	298227	5-22-86	17633	Double D-2 Oil Co. Inc. (George Dodson)
12	NW NE SW George Dodson #18-I	Bartlesville 814' - 828	WF	298228	5-22-86	17634	Double D-2 Oil Co. Inc. (George Dodson)
12	NE SW George Dodson #16-I	Bartlesville 806-820	WF	3008268	7-23-86	17632	Double D-2 Oil Co. Inc.
5	SW SW NE, Moore #2-5A	Bartlesville 1040-1055	WF	321148	1-22-88	19249	Belmore, Inc.

Nowata County.

Twp-210 N 45 E Rge-15 E 10th

OKLAHOMA SECONDARY RECOVERY

Sec.	Area and/or Well Description	Formation & Depth	Type Project	Order No.	Date	Application No.	Applicant
35 36	Underscribed Underscribed (See 26N-17E, Nowata Co)	Unspecified	WF	9727	11-7-35	266	Harmon & Whitehill
13	E/2 NE & E/2 W/2 NE & SW NW NE & NW SW NE & N/2 NE SE & NE NW SE (See 26N-17E, Nowata Co)	Unspecified	WF	10532	9-14-36	330	Forest Prod. Corp.
12	SE SE SE & NE (Less 7.386 acres) (See 26N-17E, Nowata Co)	Bartlesville	WF	11219	4-21-37	381	Forest Prod. Corp.
7	W/2 NW NE & SE NE NW & S/2 SE NW & N/2 N/2 SW & SW SW NW & SW NW SW & N/2 SE SW & E/2 SE NW & N/2 NW & N/2 S/2 NW & S/2 SE NW & SE SW NW & W/2 W/2 NE & NE NW NE & SE SW NE & SE NE & E/2 SW & E/2 W/2 SW & W/2 SE & W/2 E/2 SE	Bartlesville	WF	11360	6-25-37	405	Forest Prod. Corp.
16 17	NW NE NW NW & N/2 N/2 SW & N/2 NE & SE SE & S/2 NE SE & E/2 SW SE (Order No. 11360 Continued on Page 2)	NOT TO BE REPRODUCED					

P L I M E N T A R Y C O P Y -
OIL-Law Records Corporation
Oklahoma City, Oklahoma

(W) Well Description WF-Water Flood GI-Gas Injection TP-Thermal Process



OKLAHOMA SECONDARY RECOVERY

Sec.	Area and/or Well Description	Formation & Depth	Type Project	Order No.	Date	Application No.	Applicant
18	(Order No. 11360 Cont'd) N/2 NE NE						
25	E/2 & E/2 NW & E/2 SW & SE SW SW	Bartlesville 500' (COODY'S BLUFF BLOCK)	WF	11368	6-29-37	404	Phillips Petr Co.
35	E/2 NE NE & SE NE						
36	N/2 NE & NW (See 26N-17E, Nowata Co)						
12	NE (less 7.387 acres) (See 26N-17E, Nowata Co)	Bartlesville	WF	11668	10-4-37	419	Forest Prod. Corp.
17	S/2 NE & N/2 N/2 SE	Bartlesville	WF	12529	8-25-38	476	Forest Prod. Corp.
13	SE SE & S/2 NE SE & SE NW SE	Bartlesville	WF	12627	10-20-38	483	Chas. Aymer
12	NE SE & SE NW SE & N/2 SE SE & SW SE SE	Bartlesville (Extends Area of Order 11219)	WF	12714	12-10-38	381	Forest Prod. Corp.
22	N/2 NE & NE NE NW						
23	N/2 NW & N/2 SW NW & SW SE NW & 1/2 NW SE NW	Bartlesville	WF	12745	12-28-38	497	E. L. Graham

NOT TO BE REPRODUCED

Oil-Law Records Corporation

Oklahoma City, Oklahoma

COPY - COMPLENTARY



OKLAHOMA SECONDARY RECOVERY

Sec.	Area and/or Well Description	Formation & Depth	Type Project	Order No.	Date	Application No.	Applicant
12	SE SE NW & E/2 SW & W/2 W/2 SE & E/2 SW SE & NE NW SE	Bartlesville	WF	12877	3-20-39	510	Forest Prod. Corp.
13	NW & NW NW NE & NW NW SE						
12	S/2 SW NW & NW SW & N/2 SW SW	Unspecified	WF	13064	7-12-39	534	Forest Prod. Corp.
13	SW SW NE						
35	W/2 NE NE & S/2 NW & SW NE & N/2 SW & SE SW & SE	Bartlesville 500'	WF	13093	7-28-39	537	Harmon & Whitehill, Inc.
36	W/2 SW & NE SW & N/2 SE SW & SW NW SE & SW SE NW						
25	(See 25N-16E, NOWATA) W/2 NW & NW SW & N/2 SW SW & SW SW SW	Bartlesville	WF	13205	9-14-39	545	Phillips & Milam
26	SE & E/2 SW & S/2 SE NW & S/2 SW NE & NE SW NE & SE NE & SE NE NE						

P L I M E N T A R Y C O P Y -
 Oil-Law Records Corporation
 Oklahoma City, Oklahoma
 NOT TO BE REPRODUCED




OKLAHOMA SECONDARY RECOVERY

Sec.	Area and/or Well Description	Formation & Depth	Type Project	Order No.	Date	Applic- tion No.	Applicant
14	NE SE SE & E/2 NE SE & NW NE SE & SE NE & E/2 SW NE & NW NE & SW NE NE	Bartlesville 550'	WF	13504	1-19-40	608	H. R. Coldren
36	E/2 SE SE & SW SE SE & SW SE & SW SE SW (See 25N-16E, 25N-17E, & 26N-17E, Nowata Co)	Bartlesville 550'	WF	13600	4- 3-40	629	Forest Prod. Corp.
23	SE & SW NE & SW NW NE & S/2 SE NW & NE SW & E/2 NW SW	Bartlesville 520'-560'	WF	13789	7-19-40	651	Phillips Petr. Co.
18	W/2 SW SE SW NW NE & E/2 NW NE E/2 NW NE	Bartlesville 740'	WF	14357	5-22-41	729	Alpine Oil & Gas Corp.
19	SW NW NE & E/2 NW NE E/2 NW NE	Bartlesville 740'	WF	14357	5-22-41	729	Alpine Oil & Gas Corp.
24	NE NE NE & S/2 NE NE & N/2 SE NE	Bartlesville 600'	WF	17557	1-30-45	942	Whitehill Oil Corp.
13	SW & SW SE N/2 NW & SW NW & W/2 SE NW & NE SE NW & N/2 NW NE & NW NE NE (Order 19873 Continued on Page 5)	Bartlesville 500'-600'	WF	19873	3-28-47	1387	Forest Oil Corp.
24	SW & SW SE N/2 NW & SW NW & W/2 SE NW & NE SE NW & N/2 NW NE & NW NE NE (Order 19873 Continued on Page 5)	Bartlesville 500'-600'	WF	19873	3-28-47	1387	Forest Oil Corp.

NOT TO BE REPRODUCED

**Oil-Law Records Corporation
Oklahoma City, Oklahoma**

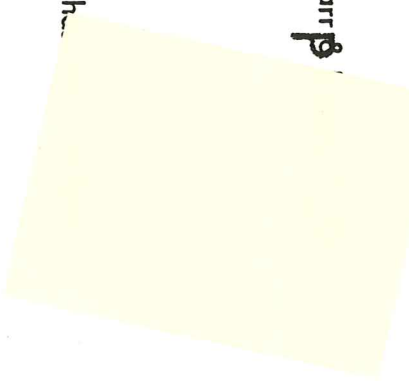


OKLAHOMA SECONDARY RECOVERY

Sec.	Area and/or Well Description	Formation & Depth	Type Project	Order No.	Date	Application No.	Applicant
24	(Order No. 19873 Cont'd) W/2 NE SW & SE NE SW & SW NW SE						
23	All that part of E/2 SE SW lying South & West of Verdigris River & SW SW & SW SE SW & NW SE SW	Bartlesville 550'	WF	21195	4-28-48	1720	A. E. Bosinger
26	W/2 NW & NE SE NW & NW NE & N/2 NE NE & SW NE NE						
27	N/2 NE NE						
24	NE SE & NE SE SE	Bartlesville 600'	WF	22465	6-9-49	2136	Wellsvill - Oil Co.
17	S/2 SW & S/2 N/2 SW & S/2 NW SE & W/2 SW	Bartlesville 740'	WF	22467	6-9-49	2144	Barr
18	E/2 SE						
19	NE NE						
20	N/2 NW & NE SE NW						
16	NW NW & W/2 SW NW	Bartlesville 750'	WF	23460	3-15-50	2464	Ch...
17	N/2 N/2 SE & S/2 NE						

NOT TO BE REPRODUCED

Oil-Law Records Corporation
Oklahoma City, Oklahoma



(W) Well Description WF-Water Flood GI-Gas Injection TP-Thermal Process



OKLAHOMA SECONDARY RECOVERY

Sec.	Area and/or Well Description	Formation & Depth	Type Project	Order No.	Date	Application No.	Applicant
26	SW NW & NW SE NW & S/2 SE NW & N/2 NW SW	Bartlesville 550'	WF	23857	7-14-50	2688	H. Merrow & O.E. Blanke
7	SW SE (less .01 acre K & AV RR Right-of-way) & SE SE SW & SW SE SW & E/2 NW SE (less 2.71 acres) & NW NW SE & Southeast 10 acres of Lot 3 & N/2 SE NW & North 20.03 acres of Lot 2 & Southeast 10 acres Lot 2 & SW NW SE & S/2 NE SW	Bartlesville 735'	WF	25040	9-11-51	3344	Witt-Bar Oil Corp.
18	N/2 NW NE & N/2 NE NW	<i>J.F. Hayden #2 DWH 3-28 3-M-9 plugged 4-25-91 4-23-91 4-15-91</i>	<i>WF</i>	<i>27018</i>	<i>4-30-53</i>	<i>4590</i>	<i>Wendisco Res. Inc. Sinclair Oil & Gas Co.</i>
1	N/2 NW & N/2 S/2 NW & W/2 W/2 NE	Bartlesville 600'	WF	27018	4-30-53	4590	Sinclair Oil & Gas Co.
2	E/2 NE & N/2 NW NE & S/2 SW NE & N/2 NW SE & SE NW <i>(See 27N-16E, Nowata Co)</i>	<i>3-M-9 plugged 11-20-91 J.F. Hayden #7 plugged 3-12-91 J.F. Hayden #2 plugged 9/28/91</i>	<i>WF</i>	<i>27018</i>	<i>4-30-53</i>	<i>4590</i>	<i>Wendisco Res. Inc.</i>
20	E/2 & 1 rod off East side SE SW	Bartlesville 680'	WF	28021	1-15-54	5295	Hawksworth Oil, Inc.
29	N/2 NE NW & N/2 NW NE & S/2 SE NW & S/2 SW NE & NE SW NE & S/2 NW NE & NW SW NE						

NOT TO BE REPRODUCED

Oil-Law Records Corporation
Oklahoma City, Oklahoma

COPY -

(W) Well Description WF-Water Flood GI-Gas Injection TP-Thermal Process



OKLAHOMA SECONDARY RECOVERY

Sec.	Area and/or Well Description	Formation & Depth	Type Project	Order No.	Date	Application No.	Applicant	
15	E/2 SW NW & NE NE SW & SW NE & NW SE & W/2 SE NE & N/2 NE SE <i>P.N. Oil Co.</i>	Bartlesville 630'	WF	28237	3-11-54	5438	Ben J. Taylor	
1	E/2 NW NE & N/2 NE NE & SE NE NE <i>Palmer</i>	Bartlesville 600'-1100' (Previously Operated as Air Injection Project)	WF	28254	3-16-54	5454	<i>Comdisco Res. Inc.</i> <i>Whitehill Oil Corp.</i>	
2	N/2 NW & S/2 NW NE & N/2 SW NE <i>Palmer</i>	Bartlesville 600' Bartlesville 660' Bartlesville 660' <i>Records</i>	WF	29713	1-17-55	6402	<i>W. Hoffman</i>	
3	S/2 NE & NE SE NW & W/2 SE & N/2 NE SE & SW NE SE	NOT TO BE REPRODUCED						
33	W/2 SE S/2 SW (See 25N-16E, Nowata Co)	Bartlesville 700'	WF	28401	4-8-54	5557	Nyson Oil Corp. <i>Choctaw Sand Oil Co.</i> <i>10-1-92</i>	
34	W/2 SE S/2 SW (See 25N-16E, Nowata Co)	Bartlesville 700'	WF	28401	4-8-54	5557	Nyson Oil Corp. <i>Choctaw Sand Oil Co.</i> <i>10-1-92</i>	
3	SW NW & NW SW & N/2 SW SW	Bartlesville 600'	WF	29713	1-17-55	6402	<i>W. Hoffman</i>	
3	S/2 NE & NE SE NW & W/2 SE & N/2 NE SE & SW NE SE	NOT TO BE REPRODUCED						
3	SW NW & S/2 SE NW & S/2 SE SE (Order No. 30494 Continued)	Bartlesville 660' Bartlesville 660' <i>Records</i>	WF	29713	1-17-55	6402	<i>W. Hoffman</i>	

(W) Well Description WF-Water Flood GI-Gas Injection TP-Thermal Process NOWATA COUNTY



OKLAHOMA SECCARY RECOVERY

Sec.	Area and/or Well Description	Formation & Depth	Type Project	Order No.	Date	Applica- tion No.	Applicant
1	SW & S/2 S/2 NW	Bartlesville 600'	WF	34928	6-4-57	9543	A. W. Komarek
27	S/2 SW NW NE & E/2 NE NW	Bartlesville 650'	WF	35856	11-6-57	10130	E. J. Casey
4	W/2 SW SW & SE SW SW SW & E/2 NW & W/2 W/2 NE & SE SW NE & SW SE NE & W/2 SE & W/2 NE SE & SE NE SE & SE SE NE NE	Bartlesville 700'	WF	36139	12-31-57	10286	Western Hills Oil, Inc.
8	SE SE NW (Isom See Lease)	Bartlesville 650'	WF	No record of authorization Project operated by Dewey W.			Allen
24	S/2 SE & NW SE & SW NE SE & One Rod off the E. side of SE SW E/2 NE & N/2 NE NW & S/2 SE NW	Bartlesville 667'	GI	36362	1-30-58	10400	NYK Oil Co
20	W/2 NE NW & S/2 NW & W/2 SW & SE SW & SE NE SW & W/2 SW SE	Bartlesville 675'	WF	37776	9-11-58	11146	Mesa Oil & Gas Ventures, Inc
21	S/2 SE NE & E/2 SE & E/2 SW SE & SW SW SE SW SW & S/2 NW SW (See 25N-16E, Nowata Co)	Bartlesville 575'	WF	39235	3-31-59	11858	Charles W. Davidson
34	S/2 SW	Bartlesville 667' (Extends Area of Order 28021)	WF	40963	11-5-59	12762	NYK Oil Co
20							

(W) Well Description WF-Water Flood GI-Gas Injection TP-Thermal Process



OKLAHOMA SECO ARY RECOVERY

Sec.	Area and/or Well Description	Formation & Depth	Type Project	Order No.	Date	Application No.	Applicant
28	N/2 NW NW & S/2 SW NW NW & W/2 NE NW & SE NW.	Bartlesville 675-700'	WF	39779	6-3-59	12152	J. S. Welfelt
4	N/2 SW & SE SW & W/2 SE & NW NE SE & S/2 NE & S/2 NE NW & S/2 NE NE & S/2 NW SE SE NE & NE NE SE SE NW NE & NE SW NE	Bartlesville 720'	WF	40074	7-14-59	12302	Western Hills Oil Inc
5							
8							
20	S/2 NE & S/2 SW & SE SE & SW NE SE & W/2 SE	Bartlesville 670'	(UNNAMED UNIT)	40227	7-16-59	12344	NYK Oil Co
21	NW NW (See 28N-13E Washington Co)	Bartlesville 580'	WF	40435	9-9-59	12462	Elias Drummer
4	N/2 NW NW & SW NW NW NE NW & E/2 NW NE & N/2 SE NE & NE SW NE	Bartlesville 630-651'	WF	41447	1-13-60	13029	Allen A. Borton, et al
5							
24	S/2 NW NE & SW NE & SE SE NW & NE NE SW & N/2 NW SE & SE NW SE & E/2 SW SE & W/2 SE SE & SE SE SE (See 26N-17E Nowata Co)	Bartlesville 590-650'	WF	45451	5-11-61	14933	<i>J.E. Scholten</i> Rigdon & Bruen Oil, et al (L's) <i>Cherokee Sands Oil Co</i>
7	N/2 SE SW	Bartlesville	WF	53892	1-14-64	19417	Reliance Oil
18	W/2 NW & W/2 SE NW & N/2 NW SE & SW NW SE		(Enlarges Area of Order 25040)				
16	S/2 SW	Bartlesville 700'	WF	62157	4-7-66	24298	Lawson Petr Co

(66) Well Description WF-Water Flood GI-Gas Injection TP-Thermal Process



NOWATA COUNTY
Twp- 26N Rge- 16E
Page 10

OKLAHOMA SECONDARY RECOVERY

Sec.	Area and/or Well Description	Formation & Depth	Type Project	Order No.	Date	Application No.	Applicant
1	E/2 NW NE (See 6-26N-17E, 36-27N-16E, 31-27N-17E Nowata Co.)	Bartlesville 620-684 <i>NCASU # 3481 NE ASU # 3901 WINDING NE NE NE NE NE CHILDERS BARTLESVILLE SAND UNIT</i>	WF	157669	9/19/79	61687	<i>Cherokee Sands Oil 9.1.79 First Oil Co., Inc.</i>
28	C-SE SW	Mississippi 972'- 980'	W WF	180910	12-12-80	9894	Urban Energy Company (I)
20	Porter-Mary No. 9 SE NE SE	Bartlesville Sand (667'-700')	WF	184168	2-17-81	PD 10388	<i>HOEG Corp #138 Three Sand Oil, Inc.</i>
21	Barbee No. D-1 SW NW SW	Bartlesville Sand (658'-683')	WF	184385	2-23-81	PD 10423	L & S Oil Co.
6	Bond No. WW-1 SE NW NE	Bartlesville Sand (733'-773')	WF	185566	3-10-81	PD 10471	B & J Developers, Inc.
32	Reinhardt No. 2 NE SW NW	Bartlesville Sand (720'-770')	WF	185557	3-10-81	PD 10431	J. E. Shelton
16	Buck P-1 No. W-1 C NW NW	Bartlesville Sand (690'-720')	WF	186646	3-25-81	PD 10535	<i>J.E. Shelton 11/89 Kamin Petroleum, Inc.</i>
16	Buck No. P-1 NW NW NW	Bartlesville Sand (690'-720')	WF	186647	3-25-81	PD 10536	Kamin Petroleum, Inc.
16	Buck P-1 No. W-2 C W/2 NW NW	Bartlesville Sand (690'-720')	WF	186648	3-25-81	PD 10537	Kamin Petroleum, Inc.
16	Buck P-1 No. W-3 SW NW NW	Bartlesville Sand (690'-720')	WF	186649	3-25-81	PD 10538	Kamin Petroleum, Inc.
9	Gibson No. 3 SW NW SW	Bartlesville Sand (680'-725')	WF	185957	3-17-81	PD 10521	J. E. Shelton
32	K. Hathcoat No. W-1 NE SW SW	Bartlesville Sand (712'-750')	WF	185952	3-17-81	PD 10512	Boomer Operating Co., Inc.
6	Mason No. 10 SW SE NE	Bartlesville Sand (758'-770')	WF	185946	3-17-81	PD 10500	<i>J.E. Shelton Permeator Corp.</i>
6	Mason No. 5 NW NE SE	Bartlesville Sand (718'-750')	WF	187193	3-31-81	PD 10527	<i>J.E. Shelton Permeator Corp.</i>
6	Mason No. 15 NE NW SE	Bartlesville Sand (728'-748')	WF	187192	3-31-81	PD 10526	<i>J.E. Shelton Permeator Corp.</i>

(W) Well Description WF-Water Flood GI-Gas Injection TP-Thermal Process



NOWATA COUNTY
Twp- 26N Rge- 16E
Page 11

OKLAHOMA STATE OIL AND GAS RECOVERY

Sec.	Area and/or Well Description	Formation and Depth	Type Project	Order No.	Date	Application No.	Applicant
6	Mason No. 20 SE SW NE	Bartlesville Sand (726'-770')	WF	187191	3-31-81	PD 10525	Permeator Corp. J.E. Shelton
6	Mason No. 25 NW NW SE	Bartlesville Sand (722'-756')	WF	187190	3-31-81	PD10524	Permeator Corp. J.E. Shelton
6	Mason No. 30 SW SW NE	Bartlesville Sand (758'-778')	WF	187189	3-31-81	PD10523	Permeator Corp. J.E. Shelton
32	Taylor No. 6 S/2 SW SW Eccles No. 4 NW SE SE	Bartlesville Sand (697'-753')	WF	190499	5-19-81	PD 10463	Taylor Oil Co.
31	Eccles No. 4 NW SE SE	Bartlesville Sand (742'-787')	WF	192291	6-15-81	PD 10753	Matinee Oil Corp.
6	Blankenship No. 5 SE NE NW	Bartlesville Sand (785'-795')	WF	197929	9-8-81	PD 10696	Permeator Corp.
32	Berry No. 2 SE NW NW	Bartlesville Sand (718'-750')	WF	197581	8-31-81	PD 10956	J. E. Shelton
32	Reinhardt No. 4 NE SW NW	Bartlesville Sand (754'-772')	WF	193424	7-1-81	PD 10721	J. E. Shelton
9	Plumb-Runyan No. W-1 NE NE SE	Bartlesville Sand (688'-698')	WF	194507	7-21-81	PD 10814	Shelton Production Co. Terry Fox Kamin Petroleum Inc.
9	Plumb-Runyan No. W-2 SE NE SE	Bartlesville Sand (672'-682')	WF	194508	7-21-81	PD 10815	Shelton Production Co. Terry Fox Kamin Petroleum Inc.
16	Nichols No. 5 SW NE SE	Bartlesville Sand (630'-660')	WF	198789	9-18-81	PD 11046	Ralph Stone
10	Monroe No. 5 SW SE SE	Bartlesville Sand (616'-648')	WF	198801	9-18-81	PD 11058	Ralph Stone
32	Brady #W-1 SW SE SE	Bartlesville Sand 705'-715'	WF	200085	10-8-81	11112	Garrett & Garrett
29	SE NW NW Heffernon #W-1	Bartlesville Sand 716'-744'	WF	203415	12-1-81	11251	Garrett & Garrett

*Dynasty Energy Corp.
Matinee Oil Corp.
11-15-92*

Nowata County
Twp - 26N Rge - 16E

OKLAHOMA STATE OIL AND GAS COMMISSION
WATER RECOVERY

Sec.	Area and/or Well Description	Formation and Depth	Type Project	Order No.	Date	Application No.	Applicant
16	Buck P-2 #W-1 NE NW NW	Bartlesville Sand 681'-706'	WF	201308	10-26-81	11150	Kamin Petroleum Inc.
16	Buck P-2 #W-2 SE NW NW	Bartlesville Sand 678'-708'	WF	201309	10-26-81	11151	Kamin Petroleum Inc.
16	Buck P-3 #W-1 SE NE NW	Bartlesville Sand 677'-699'	WF	201310	10-26-81	11152	Kamin Petroleum Inc.
16	Buck P-3 #W-2 SW NE NW	Bartlesville Sand 680'-690'	WF	201311	10-26-81	11153	Kamin Petroleum Inc.
16	SE NE SW Fisher #W-1	Bartlesville Sand 680'-710'	WF	201906	11-5-81	11181	Springer Oil Co.
16	SW NE SW Fisher #W-2	Bartlesville Sand 680'-710'	WF	201907	11-5-81	11182	Springer Oil Co.
20	SW NE SE Porter David #7	Bartlesville Sand 678'-700'	WF	201896	11-5-81	11148	<i>HOBBS COOP 8/13/82</i> Ronald T. Dickson, Trustee Southfork Enterprises Inc.
33	SE NW SW Kelly #3	Bartlesville Sand 700'-706'	WF	202768	11-23-81	11233	Oilkan, Inc.
5	NE NW NE Chrisom #D5-7	Bartlesville Sand 694'-698'	WF	213582	4-16-82	11620	M.G.&O., Inc.
34	NW SE Richard Hindman Trust #W-1	Bartlesville Sand 658'-674'	WF	218894	6-18-82	11844	J.D. Hindman dba JEB Exploration
18	C NI/2 SW SW	Bartlesville sand 760-778		238247	4-18-83	13025	Alton L. White
6	NE NE NE	Bartlesville 708-738		256492	3-29-84	14762	ELDorado Energy Co.
29	SW NE NE	Bartlesville 680-710		263554	8-3-84	15412	Escott Oil Inc.

Novato
County
Twp - 26N Rge - 16E

OKLAHOMA

SECONDARY RECOVERY

Sec.	Area and/or Well Description	Formation and Depth	Type of Project	Order No.	Date	Application No.	Applicant
29	SE NW NE	Bartlesville 680-710	WF	263553	8-3-84	15410	Esquivel Oil Co. 2/90 Escott Oil Inc.
29	SW NW NE	Bartlesville 680-710	WF	263707	8-6-84	15411	Esquivel Oil Co. 2/90 Escott Oil, Inc.
29	C S NW NE	Bartlesville 680-710	WF	263708	8-6-84	15413	Esquivel Oil Co. 2/90 Escott Oil, Inc.
29	C S N NE	Bartlesville 680-710	WF	263709	8-6-84	15414	Escott Oil, Inc.
29	C W SW NE	Bartlesville 680-710	WF	266516	10-4-84	15693	Escott Oil, Inc.
29	C N SW NE	Bartlesville 680-710	WF	266515	"	15692	"
29	F E SW NE	Bartlesville 680-710	WF	266514	"	15695	"
29	C E W NE	Bartlesville 680-710	WF	266513	"	15691	"
29	C W NE	Bartlesville 680-710	WF	266512	"	15690	"
29	NW SW NE	Bartlesville 680-710	WF	266511	"	15694	"
16	NE SW NE	Bartlesville 670-685	WF	269166	11-27-84	15900	J.F. Shelton
16	NE SW NE	Bartlesville 670-685	WF	269165	"	15899	"
33	SW NE SW	Bartlesville 685-720	WF	269138	"	15870	Equinox Oil Co.
33	SE NE SW	Bartlesville 685-720	WF	269139	"	15871	"
33	SW NW SE	Bartlesville 685-720	WF	269140	"	15872	"
33	SW NW SE	Bartlesville 685-720	WF	269141	"	15873	"
33	SW SE SW	Bartlesville 685-720	WF	269142	"	15874	"
33	SW SE SW	Bartlesville 685-720	WF	269143	"	15875	"
33	SW SW SE	Bartlesville 685-720	WF	269144	"	15876	"

Twp - County

Sec.	Area and/or Well Description	Formation and Depth	Type of Project	Order No.	Date	Application No.	Applicant
33	SW SW SE TEAM-12-8-89	Bartlesville 685-720	WF	269145	11-27-84	15877	Equinox Oil Co.
33	SE SW SE TEAM-12-8-89	Bartlesville 685-720	WF	269146	"	15878	"
33	NW SW SE TEAM-12-8-89	Bartlesville 685-720	WF	269147	"	15879	"
33	NW SW SE TEAM-12-8-89	Bartlesville 685-720	WF	269148	"	15880	"
33	NW SE SW TEAM-12-8-89	Bartlesville 685-720	WF	269149	"	15881	"
33	NW SE SW TEAM-12-8-89	Bartlesville 685-720	WF	269150	"	15882	"
33	NE SW SE TEAM-12-8-89	Bartlesville 685-720	WF	269151	"	15883	"
33	SW SE SW TEAM-12-8-89	Bartlesville 685-720	WF	269152	"	15884	"
33	SW SE SW TEAM-12-8-89	Bartlesville 685-720	WF	269153	"	15885	"
33	SE SE SW TEAM-12-8-89	Bartlesville 685-720	WF	269154	"	15886	"
33	SW NW SE TEAM-12-8-89	Bartlesville 685-720	WF	269155	"	15887	"
33	SW SW SE TEAM-12-8-89	Bartlesville 685-720	WF	269156	"	15888	"
33	SE SW SE TEAM-12-89	Bartlesville 685-720	WF	269157	"	15889	"
33	SW NE SW TEAM-12-89	Bartlesville 685-720	WF	269158	"	15890	"
33	SW NE SW TEAM-12-89	Bartlesville 685-720	WF	269159	"	15891	"
33	SE NE SW TEAM-12-89	Bartlesville 685-720	WF	269160	"	15892	"
33	SE NW SE TEAM-12-89	Bartlesville 685-720	WF	269161	"	15893	"
12	E E SE	Bartlesville 790-805	WF	269605	12-4-84	15923	J.F. Shelton
12	C E SE	Bartlesville 790-805	WF	269606	"	15924	"
12	S NE SE	Bartlesville 790-805	WF	269607	"	15925	"

SALT WATER

WELL RECORD

Sec.	Well #WD9	all Description	Formation & Depths	Order No.	Date	Application No.	Applicant
33	NW/4 SE/4	Boggy tie	Bartlesville Sand 685'-720'	273549	2-22-85	15454	Equinox Oil Company
16	42 SE NE 1/4	Bartlesville	670-688	309115	2-24-87	18163	Newark (W. Davis) Co.
15	SE 1/4 NW/4	Bartlesville	650-660	309379	3-3-87	18162	Newark (W. Davis) Co.
9	SE 1/4 NW/4	Bartlesville	672-682	310056	3-18-87	18320	Quinta Inc. / Newark (W. Davis) Co.
9	SE 1/4 NW/4	Bartlesville	694-709	310103	3-19-87	18321	" "
18	SE 1/4 NW/4	Bartlesville	745-750	313719	6-19-87	18484	Alvin W. White
18	SE 1/4 NW/4	Bartlesville	745-750	313718	" "	18483	" "
18	SE 1/4 NW/4	Bartlesville	771-798	325200	4-29-88	19535	Century Fds.
18	SE 1/4 NW/4	Bartlesville	758-786	325348	5-4-88	19536	Century Fds.
3	SE 1/4 NW/4	"	1006-1020	325349	" "	19537	" "
18	SE 1/4 NW/4	"	792-812	325350	" "	19539	" "
18	SE 1/4 NW/4	"	762-794	325351	" "	19540	" "
18	SE 1/4 NW/4	"	761-794	325352	" "	19541	" "
2	SE 1/4 NW/4	"	628-647	352747	12-19-90	20535	Consolidated Gas & Oil
28	SE 1/4 NW/4	"	666-700	399195	2-2-96	950000706	Western Energy Res. Co.

Twp- 26 North Range- 16 East

SECONDARY RECOVERY

WELL RECORD

Sec.	Well Description	Formation & Depths	Order No.	Date	Application No.	Applicant
1	WIAWIA NE 1/4 NW 1/4	Enhanced Recovery Pumping	347107	5-11-90	153883	Consolidated Oil & Gas Consolidated Energy Services
2	NA NE 1/4 SW NE 1/4	Triaxial Ammono (sh)				
3	NA NE 1/4 NE 1/4	Following Order #10				
		no sandstone injection				
		Brinns (40556 psi)				
		335673, 3316730, 3316731				
		3316732, 3316733, 3316734				
		3316735, 3316736, 3316737				
		(Also order 24116E)				
2	T. Peabody #4221	Bank level 1051-1056	355086	3-9-91	22743	Consolidated Energy Services Consolidated Oil & Gas
2	T. Peabody #4241	"	355087	"	22744	Consolidated Energy Services Consolidated Oil & Gas

Twp- 26N

Range- 16E

Consolidated Energy Services

Priority

Page

SECONDARY RECOVERY

WELL RECORD

Sec.	Well Description	Formation & Depths	Order No.	Date	Application No.	Applicant
1	212 NW NE	Am. Childers Basalwell 11/11	3481011	7-13-90	154779	Consolidated O + G Consolidated O + G
		(Also see 27017E; 27016E; 27017E)				
1	NEBSU # 250 NE NE NW NE	Basalwell 1, 1055-1055	3571011	6-10-91	23009	Cherokee Sand Oil Co. Cherokee Sand Oil Co. 9-1-92
1	" # 248 NW NE NW NE	" 645-645	3571012	"	23010	Cherokee Sand Oil Co. 9-1-92
1	Nda Tanager # 346 SE NW NE NE	" 642-652	3571015	"	23033	Consolidated O + G Consolidated O + G
2	T. Peabody # 430 SE NW NW NE	" 621-640	3571016	"	23034	"
2	Burns # 3561 SE NW NE NE	Basalwell 1, 632-1032	357948	6-20-91	22537	Consolidated O + G
1	Zomas Tanager # NW NW NE NW	" 655-655	357951	"	22755	Consolidated O + G Burns Energy
2	Burns # 2891 NE SW NE NE	" 618-618	357990	6-21-91	22601	Consolidated O + G Burns Energy
1	Zomas Tanager # 3461 NE SW NE NW	" 644-644	357991	"	22602	Consolidated O + G Burns Energy
1	Zomas Tanager # 1831 SE SW NE NW	" 639-639	357992	"	22604	Consolidated O + G Burns Energy

Twp- 26N
Range- 10E
County

OKLAHOMA SEC. 201 ARY RECOVERY

Sec.	Area and/or Well Description	Formation & Depth	Type Project	Order No.	Date	Applic- tion No.	Applicant
5	SW NW & W/2 SE NW & SE SE NW & N/2 SW & E/2 SE SW	Bartlesville (Previously Operated as Vacuum & Air Injection Project)	WF	16226	1-29-43	830	Chas Aymer
6	E/2 NW NW & E/2 NW & N/2 NW NE & S/2 N/2 NE & SW NE & NW SE NE & W/2 W/2 NW (See 26N-16E, 27N-16E, 27N-17E Nowata Co)	Bartlesville 600-1100' (Previously Operated as Air Injection Project)	WF	28254	3-16-54	5454	Whitehill Oil Corp <i>Whitehill Oil Corp Operator</i>
31	SE SE SW SW SW (Bishop-Levine Lease)	Bartlesville 500'	WF	No Record of Authorization			
32	(See 25N-17E Nowata Co)						
20	S/2 SW NW & W/2 NW SW & NE NW SW & S/2 SE NW & S/2 SW NE & W/2 NW SE & NE SW & W/2 SE NW SW & E/2 SE NW SW	Bartlesville 510' <i>Aymer/LAWSON ROAD</i>	WF	43843	11-15-60	14156	<i>Rauk 9-6-78</i> E.W. Doohtbos <i>E. W. Doohtbos</i>
19	W/2 SW & W/2 E/2 SW (See 26N-16E Nowata Co)	Bartlesville 590-650'	WF	45451	5-11-61	14933	<i>J.E. Sullivan</i> Rigdon & Bruen Oil, et al. <i>(405)</i>
6	East 20.12 acres of Lot 1 & Lot 2 & SW SW NE & Lot 3 & Lot 4 & West 19.14 acres of Lot 5 & SE NW (See 1-26N-16E, 36-27N-16E, 31-27N-17E) Nowata County)	Bartlesville 620-684'	WF	157669	9/19/79	61687	First Oil Co., Inc.

(W) Well Description WF-Water Flood GI-Gas Injection TP-Thermal Process



OKLAHOMA SEC0 ARY RECOVERY

Sec.	Area and/or Well Description	Formation & Depth	Type Project	Order No.	Date	Applica- tion No.	Applicant
7	SE SW & SW SW NE NW & NW NW & SW NW & SE NW	Unspecified	WF	9239	7-13-35	243	Forest Prod. Corp.
31	Undescribed (See 26N-16E, Nowata Co)	Unspecified	WF	9727	11-7-35	266	Harmon & Whitehill
7	S/2 S/2 & NE SE & NE NW SE	Unspecified	WF	10532	9-14-36	330	Forest Prod. Corp.
8	S/2 SW						
17	W/2 W/2						
18	E/2 & SW						
19	N/2						
20	NW & W/2 NE (See 26N-16E, Nowata Co)						
7	W/2 NE & S/2 NE NE & M N/2 SW & W/2 NW SE & P S/2 NW & SE NW SE (See 26N-16E, Nowata Co)	Bartlesville M E N T	WF-T	A1219 R 4-27-37	4-27-37	361	Fore
30	W/2 NW & NW SW (See 26N-16E, Nowata Co)	Bartlesville 500' (COODY'S BLUFF BLOCK)	WF	11368	6-29-37	404	

NOT TO BE REPRODUCED
Oil-Law Records Corporation
Oklahoma City, Oklahoma



OKLAHOMA SECONDARY RECOVERY

Sec.	Area and/or Well Description	Formation & Depth	Type Project	Order No.	Date	Application No.	Applicant
5	SW SW & W/2 SE SW & SW NW SW	Bartlesville	WF	11668	10-4-37	419	Forest Prod. Corp.
6	SE SE & S/2 SW SE						
7	SE NE & N/2 NE NE						
8	N/2 NW NW & W/2 NE NW (See 26N-16E, Nowata Co)						
21	SE SE & E/2 NE SE & S/2 SW NE SE & S/2 SW SE	Peru 400'	WF	12849	2-21-39	505	Crusader Oil & Gas Corp.
22	W/2 SW						
28	N/2 NE						
31	SW SW (See 25N-16E, 25N-17E, & 26N-16E, Nowata Co)	Bartlesville 550'	WF	13600	4-3-40	629	Forest Prod. Corp.
6	SE SE SW	Bartlesville 530'	WF	13663	5-9-40	636	Brundred Oil Corp.
7	NE NW & E/2 NW NW						
8	S/2 NW NW & S/2 NW & N/2 SW & NW SE						
35	S/2 SE NE & S/2 N/2 SE NE & S/2 SE & NE SE	Unspecified	WF	14375	6-4-41		
36	S/2 NW & S/2 NE NW & W/2 SW & W/2 E/2 SW & SE SE SW						

COMPLEMENTS
NOT TO BE REPRODUCED

Oil-Law Records
Oklahoma City, Oklahoma



OKLAHOMA SECO. ARY RECOVERY

Sec.	Area and/or Well Description	Formation & Depth	Type Project	Order No.	Date	Application No.	Applicant
12	SE (except the NE 10 acres thereof) & SE NE SW NE & E/2 NW & NE SE (See 27N-15E, Nowata Co)	Bartlesville 1000' (DELAWARE EXTENSION UNIT - V)	WF	21908	12-27-48	1964	<i>Delaware Consolidated Oil Co</i> <i>Union Oil</i> <i>Equilon Oil Co</i>
13							
2	SW NW SW & S/2 SW N/2 NW & N/2 SE NW	Bartlesville 1200'	WF	26056	7-15-52	3982	Rovin Corp.
11							
27	1320' North of center (W) & 660' North of center (W)	Bartlesville 1250'	GI	30303	5-27-55	6834	Hampden Oil Corp.
22	S/2 S/2						
27	W/2 NE & E/2 NW & N/2 S/2	Bartlesville 1250'	WF	31788	2-24-56	7839	Dearborn Oil & Gas Corp.
25	SE ¹¹⁹⁰⁸ ^{Forman} NE & NE NE NW (See 27N-15E Nowata Co)	Skinner 990' Bartlesville 1120'	WF	50144	10-19-62		<i>Tully</i>
36							
27	NW SE SW	Bartlesville 1180-1204		250374	12-20-83		
27	SE SW SW	Bartlesville 1170-1196		250375	12-20-83		Co.
27	NE SW SW	Bartlesville 1212-1228		250376	12-20-83		
27	NW SW SW	Bartlesville 1204-1240		250377	12-20-83		
27	SW SW SW	Bartlesville 1176-1210		250378	12-20-83		
27	SW SW SW	Bartlesville 1192-1214		250379	12-20-83		

(W) Well Description WF-Water Flood GI-Gas Injection TP-Thermal Process

NOWATA COUNTY

Twp- 27N Rge- 14E



(These are also *Leifhald Wells*)

SECONDARY RECOVERY

WELL RECORD

Sec.	Well Description	Formation & Depths	A.P.I. Order #	Date	Equip. #	Applicant
13	West tract #4-352	TEAM BY HAS OIL Co. 1179-1212	11-94 10500098	12-7-48	Return to Producer 21908	Producer Oil Co.
13	" " #10-247	TEAM BY HAS OIL Co. 1-1-94	Return to Producer 10500098	"	"	"
13	SE C NE #2-247	"	"	"	"	"
12	NE SSE	"	1205-1227	"	"	"
12	" " #E-6	"	1194-1208	"	"	"
12	" " #G-8	"	1178-1235	"	"	"
12	CEL SE SE	"	1196-1203	"	"	"
12	" " #F-8	"	10520551	"	"	"
13	" " #D-11	TEAM BY HAS OIL Co. 1-1-94	Return to Producer 10528147	"	"	"
13	SE NW NE	1207-1217	"	"	"	"
13	" " #D-10	TEAM BY HAS OIL Co. 1-1-94	Return to Producer 10528173	"	"	"
13	C NW NE	1186-1303	"	"	"	"
13	" " #C-10	"	1209-1219	"	"	"
13	C NW NE	"	10528205	"	"	"

** See Above*

Twp- 277N
 Range- 14E
 County
 Page

OKLAHOMA SECORARY RECOVERY

Sec.	Area and/or Well Description	Formation & Depth	Type Project	Order No.	Date	Applica-tion No.	Applicant
28	W/2 (less 30 acres in SW corner) SE NE & N/2 NE SE & NW SE & N/2 SW SE & SW SW & SE SW & S/2 NW SW & S/2 NE SW	Bartlesville 900'-1175'	WF	18093	10- 3-45	1030	R & T Syndicate
29	SE NE & N/2 NE SE & NW SE & N/2 SW SE & SW SW & SE SW & S/2 NW SW & S/2 NE SW						
30	SE SE						
31	NE (less 10 acres in NW corner) & SE & SE NW & E/2 SW & E/2 SW SW & SE NW SW						
32	NW						
3	W/2 & W/2 W/2 E/2 & NE NW NE & E/2 SW NE & SE NW SE & E/2 SW SE W/2 NW & W/2 NE NW (See 28N-15E, Nowata Co)	Bartlesville 920'	WF	18425	2- 7-46	1114	C. C. Harmon, et al
10							
7	S/2 SW & SW NW SW	Bartlesville 1000' (DELAWARE EXTENSION UNIT - W)	WF	21908	12-27-48	1964	Delaware Consolidated Oil Co. Union Oil Co.
16	S/2 SW						
17	All						
18	All						
19	N/2 NE						
20	N/2 (except SW SE NW thereof) & N/2 NE SE						
21	NW & N/2 SW (See 27N-14E, Nowata Co)						

NOT TO BE REPRODUCED

Oil-Law Records Corporation
Oklahoma City, Oklahoma



OKLAHOMA SECONDARY RECOVERY

Sec.	Area and/or Well Description	Formation & Depth	Type Project	Order No.	Date	Applica- tion No.	Applicant
36	SE SE & NE SE (less N/2 NE NE SE) & NE NW SE & N/2 N/2 SW & SW NE SW (See 27N-16E, Nowata Co)	Bartlesville 800'	WF	25644	3-17-52	3723	Bill Osborn
36	NW & NW NW SE & S/2 NW SE & SW SE & S/2 NW SW & SE NE SW & S/2 SW (See 27N-16E, Nowata Co)	Bartlesville 826'	WF	25895	5-22-52	3856	Grace H. Osborn
36	NE	Bartlesville 850'	WF	26723	2-3-53	4374	Atlantic Oil Corp.
16	NW SW & S/2 NW & SE NE NW	Bartlesville 1000'	WF	27164	6-6-53	4687	EQUINOX Oil Co - '84' Berwatre Consolidated Oil Co. Union Oil Co.
21	E/2 SW & S/2 NW & SE & S/2 NE & S/2 NE NE & NE NE NE	Bartlesville 1000'	WF	27313	7-9-53	4807	Delaware Consolidated Oil Co. Union Oil Co.
23	S/2 (less NE NW SW)						
24	S/2 & E/2 NW & NE						
25	N/2						
26	NE & N/2 NW & E/2 NE						
27	NE NE (See 27N-16E, Nowata Co)						

C O M P L I M E N T A R Y C O P Y -
NOT TO BE REPRODUCED

OKLAHOMA CITY,
Law Records Corporation
Oklahoma

(W) Well Description WF-Water Flood GI-Gas Injection TP-Thermal Process



OKLAHOMA SECTION OIL & GAS RECOVERY

Sec.	Area and/or Well Description	Formation & Depth	Type Project	Order No.	Date	Application No.	Applicant
21	N/2 SE SW & NE SW SW	Bartlesville 960'	WF	29245	10-8-54	6092	Delaware Consolidated Oil Co
19	NW & S/2 NE	Bartlesville 1100'	WF	29755	1-28-55	6428	John Shive
32	S/2 NE	Bartlesville 924'	WF	32366	4-27-56	8021	Panhandle Producing Corp
31	W/2 NW ^{1500' & 600'} (See 27N-14E Nowata Co)	Bartlesville 1120' Skinner 990'	WF	50144	10-19-62	17257	H.A. Tully Spencer Oil Co. (ny)
27	N/2 NW & SW NW & E/2 SE NW & NW NE & W/2 SW NE & SE SW NE & NW SW	Bartlesville 1000'	WF	55303	5-27-64	20122	Rubein V. Johnson
28	N/2 NE & E/2 SE NE						
16	N/2	Bartlesville 1000'	WF	58897	5-19-65	22122	Eden-Bev Co., Ltd.
36	SE SE & S/2 NE SE & NW NE SE & NW NE SE & NE NW SE & S/2 NE NE SE (See 27N-16E)	Bartlesville 810-840	WF	112565	4-30-75	40997	Ladd Petroleum Co. BOLLINGER OIL
36	NE	Bartlesville 810-840	WF	112566	4-30-75	40998	Ladd Petroleum Co. BOLLINGER OIL
36	NW NW SE & S/2 NW SE & N/2 SW SE & N/2 S/2 SW SE & SE NE & E/2 SE SW	Bartlesville *810-840 SW	WF	112570	4-30-75	41064	Ladd Petroleum Co. "
36	NE NW & N/2 SE NW	Bartlesville 810-840	WF	112569	4-30-75	41063	Ladd Petroleum Co. "
31	Hixon No. W-1 C NW NE	Bartlesville Sand (1080'-1094')	WF	187078	3-30-81	PD 10509	Boomer Operating Co., Inc.
31	Hixon No. W-2 C W/2 NE	Bartlesville Sand (1094'-1110')	WF	185951	3-17-81	PD 10511	Boomer Operating Co., Inc.
31	NE NE NE Rohrs No. 9	Bartlesville sand 1048 to 1054	WF	236837	3-31-81	12933	Savon Petroleum Corp

(W) Well Description WF-Water Flood GI-Gas Injection TP-Thermal Process



NOVAIA COUNTY
Twp- 27N Rge-15E

Oklahoma Secondary Recovery
SALT WATER DIS. SALT WELL RECORD

Sec.	Description	Formation & Depths	Order No.	Date	Application No.	Applicar
36	NE NE	Bartlesville 800'-830'	114769	8-14-75	PD 7453	Ladd Pet. Corp. (Inj.)
"	NE NW SE	" H-11 PLUGGED 1/11/90	"	"	"	"
"	NW NE	" C SE B-F PLUGGED 1/29/90	"	"	"	"
"	C N/E C NW SE	" 3-H PLUGGED 1/31/90	"	"	"	"
"	NE NW	"	"	"	"	"
"	NW	"	"	"	"	"
"	NE NE	"	"	"	"	"
"	N/2 NE	"	"	"	"	"
"	NW NE	"	"	"	"	"
"	N/2 N/2	"	"	"	"	"
"	NE NW	"	"	"	"	"
"	E/2 NE	"	"	"	"	"
"	NE	"	"	"	"	"
"	W/2 NE	"	"	"	"	"
"	N/2	"	"	"	"	"
"	SE NE	"	"	"	"	"
"	SE SE	"	"	"	"	"

**OKLAHOMA Secondary Recovery
SALT WATER DISPOSAL WELL RECORD**

Sec.	// Description	Formation & Depths	Order No.	Date	Application No.	Applica.
36	S/2 NE	Bartlesville 800-830'	114769	8-14-75	PD 7453	Ladd Pet. Corp. (Inf.)
"	SW NE	"	"	"	"	"
"	S/2 N/2	"	"	"	"	"
"	C E/L	"	"	"	"	"
"	NE SE	"	"	"	"	"
"	SE	"	"	"	"	"
"	NW SE	"	"	"	"	"
"	C	"	"	"	"	"
"	NE SE	"	"	"	"	"
"	N/2 SE	"	"	"	"	"
"	NW SE	"	"	"	"	"
"	N/2 S/2	"	"	"	"	"
"	E/2 SE	"	"	"	"	"
"	SE	"	"	"	"	"
"	W/2 SE	"	"	"	"	"
"	S/2	"	"	"	"	"
"	SE SE	"	"	"	"	"

Twp- 27N

Range- 15E

Nowata

County

Page

**Oklahoma Secondary Recovery
SALT WATER DIS SALT WELL RECORD**

Sec.	1/1 Description	Formation & Depths	Order No.	Date	Application No.	Applicat.
36	SE SE	Bartlesville 800'-830'	114769	8-14-75	PD 7453	Ladd Pet. Corp. (Inf.)
"	SE SE	"	"	"	"	"
"	S/2 SE	"	"	"	"	"
"	SW SE	"	"	"	"	"
S/2 S/2		"	"	"	"	"
26	SE SE SW	Bartlesville 790'-820'	126725	12-22-76	PD 8094	Ewers Drilling & Construct- ion Co. (Inf.)
"	SE SE SW	"	"	"	"	"
"	SW SE SW	"	"	"	"	"
"	SE SW SW	"	"	"	"	"
"	SW SW SW	"	"	"	"	"
"	SW SW SW	"	"	"	"	"
"	NW SE SW	"	"	"	"	"
"	NW SE SW	"	"	"	"	"
"	NE SW SW	"	"	"	"	"
"	NW SW SW	"	"	"	"	"
"	NW SW SW	"	"	"	"	"

Twp- 27N

Range- 15E

Nowata

County

Page

Oklahoma's Secondary Recovery
SALT WATER DIAPHRAGMATIC WELL RECORD

Sec.	Description	Formation & Depths	Order No.	Date	Application No.	Applica-
26	SW NE SW	Bartlesville 790'-820'	126725	12-22-76	PD 8094	Ewers Drlg. & Construc-tion Co., (Inj.)
"	SW NE SW	"	"	"	"	"
"	NE SW SW	"	"	"	"	"
"	NW SW SW	"	"	"	"	"
"	NW SW SW	"	"	"	"	"
"	SW NE SW	"	"	"	"	"
"	SW NE SW	"	"	"	"	"
"	SW NE SW	"	"	"	"	"
"	NW NE SW	"	"	"	"	"
"	NW NE SW	"	"	"	"	"
35	SW NE NW	<i>Edinger D-1</i> Mississippi Chat Sand 1090'-1120'	134685	10-12-77	PD 8499	<i>Edinger Oil Co.</i> Panock Oil and Gas Corp. (D)
35	C NW	Bartlesville Sand 790'-820'	133863	9-6-77	PD 8344	<i>Edinger Oil Co.</i> Panock Oil and Gas Corp. (D)
"	SE Corner NE NW	"	"	"	"	"
"	C SE NW	"	"	"	"	"
"	Center of East Line SE NW	"	"	"	"	"
"	SW Corner SW NW	"	"	"	"	"
"	Center of South Line NW	"	"	"	"	"
"	Center of South Line SE NW	"	"	"	"	"
"	SE Corner SE NW	"	"	"	"	"

Handwritten notes:
 "Mississippi Chat Sand 1090'-1120'"
 "Bartlesville Sand 790'-820'"
 "Center of East Line SE NW"
 "SW Corner SW NW"
 "Center of South Line NW"
 "Center of South Line SE NW"
 "SE Corner SE NW"

Oklahoma Secondary Recovery
SALT-WATER-DIS. SALT-Well-RECORD

Sec.	Description	Formation & Depths	Order No.	Date	Application No.	Applicat
35	Center of North Line NW NW	Bartlesville 790' - 820'	133862	9-6-77	PD 8343	<i>Edinger Oil & Gas - 4-89</i> Panoak Oil and Gas Corp. (I)
"	Center of North Line NE NW	" " "	"	"	"	"
"	Center of West Line NW NW	" " "	"	"	"	"
"	Center NW NW	" " "	"	"	"	"
"	Center of East Line N/2 NW	" " "	"	"	"	"
"	C NE NW	" " "	"	"	"	"
"	Center of East Line NE NW	" " "	"	"	"	"
"	Center of South Line W/2 NW	" " "	"	"	"	"
"	Center of South Line NE NW	" " "	"	"	"	"
"	Center of West Line SW NW	" " "	"	"	"	"
"	C SW NW	" " "	"	"	"	"
"	Center of East Line SW NW	" " "	"	"	"	"
"	Center of South Line SW NW	" " "	"	"	"	"
35	SW NW NW	(Edinger E-5 Well) Bartlesville sd 824' - 840'	141672	6-5-78	PD 8804	Panoak Oil&Gas Corp (I)
35	C NL NW NW	Bartlesville sd 805' - 820' (W-2)	141666	6-5-78	8343	<i>Edinger Oil & Gas - 4-89</i>
"	C NL NE NW	" " " " (W-4)	"	"	"	"
"	C WL NW NW	" " " " (W-6)	"	"	"	"

Handwritten signature: J. H. [unclear]

OKLAHOMA

SECONDARY RECOVERY

Sec.	Area and/or Well Description	Formation and Depth	Type of Project	Order No.	Date	Application No.	Applicant
35	NE SW SE Rhees W-4	Bartlesville 800-840'		282512	7-25-85	16494	Martindale Enterprises
35	NE SE SE Norma Thomas #20-3	Bartlesville 790-820	WF	290359	12-18-85	16599	Martindale Enterprises, Inc. (ba)
35	SE 1/4 NE Norman #11-2	Bartlesville 790-820	WF	292558	12-18-85	16598	Angie's Res.
35	NE NW SE Thomas #11-1	Bartlesville 790-820	WF	290362	"	17006	"
31	NE NE NE Sabon Rohrs #20	Bartlesville 1048' <i>newly completed</i>	WF	297480	4-2-86	17333	Sabon Petro. Corp.
36	SWSW NW, Bruce #10-2	Bartlesville 796-807	WF	301140	7-29-86	17651	Howard Scott
36	SE SW NW, Bruce #10-1	Bartlesville 796-806	WF	301139	7-29-86	17650	"
35	C 1/2 SE NW, Haringford #10-5	Bartlesville 802-820	WF	309114	2-24-87	18129	Howard Scott
36	NE SW NW, Bruce #10-5	Bartlesville 814-822	WF	309968	3-17-87	18130	Howard Scott
10	SE NW NW Lena Pa #3-10	" 900-980	"	408704	1-21-97	96000556	Lepeter Inc
3	OSE SW Lena Pa #4-10	" 900-980	"	408905	"	557	"

Adair County
Twp - 27 N R 15 E

* (These are 2' metalhead wells)

SECONDARY RECOVERY

WELL RECORD

Sec.	Well Description	Formation & Depths	API Order No.	Permitting Order No.	Original Order #	Applicant
17	E. Tract # E-7 SE SW SE	Barlowe (No) 1021-1069	10500048	12-7-48	21908	Equinox Drilling
17	C. Tract # C-11 SE NE SW	" 1023-1081	10500049	"	"	" " " "
17	Central Tract # C-9 NE SW	" 1037-1098	10500050	"	"	" " " "
21	Flood # 42 # O-22 SE SW NE	" 940-923	10500055	7/1/53	27313	" " " "
22	Flood # 42 # DU-49 NW SE	" 931-960	10500056	7-9-53	27313	" " " "
22	Flood # 42 # O-148 NW SE	" 932-950	10500057	"	27313	" " " "
22	Flood # 42 # O-146 NW SE	" 926-954	10500058	"	"	" " " "
22	Flood # 42 # O-76 SE SE NW	" 933-958	10500059	"	"	" " " "
22	" " # O-66 NW SE NW	" 945-960	10500060	"	"	" " " "
22	" " # O-203 NE SE SE	" 914-928	10500061	"	"	" " " "
23	" " # O-243 SE SE SE	" 824-866	10500062	"	"	" " " "
23	" " # O-214 SE SW SW	" 885-910	10500063	"	"	" " " "
23	" " # O-252 NW SE SE	Term: " BY 1945 819-852	10500064	1-1-74	Proposed	" " " "
23	" " # O-258 NE SW SE	Term: " BY 1945 811-844	10500065	1-1-74	Proposed	" " " "
23	" " # O-262 SW SW SE	" 824-872	10500066	"	"	" " " "
24	" " # DU-192 E SW SW	Term: BY 1945 880-922	10500067	1-1-74	Proposed	" " " "
24	" " # DU-193 E SW	" 857-895	10500068	"	"	" " " "

* See Above

Twp- 27N Range- 15E

County

Page