



# MARRIAGE AND DIVORCE STATISTICS 1990-2021

## By County of Issuance

*Oklahoma State Department of Health*  
123 Robert S. Kerr Ave. Suite 1702  
Oklahoma City, OK 73102  
[Oklahoma.gov/health](https://oklahoma.gov/health)

## Technical Notes

Total numbers only of marriages, absolute divorces and annulments are reported by county court clerks to the Oklahoma State Department of Health (OSDH). Marriage and divorce rates calculated are based on the total number of marriages, absolute divorces and annulments per 1,000 Oklahoma resident population. Data are tabulated on decrees issued in the state of Oklahoma, not by state of residence. Therefore, marriages, divorces and annulments issued out of state to Oklahoma residents are not included while marriages, divorces and annulments issued in Oklahoma to out of state residents are included. Year of decree is defined as the year the decree was granted.

In 2020, due to COVID-19; some County Court Clerks offices suspended operations for a portion of the year. Some offices that were open experienced a higher than normal volume of decrees issued.

Thank you to the County Court Clerks offices throughout the State assisting with the completion of this report.

Viewed at either the individual level or the population level, marital status is a key variable in health, demographic, and policy research. As a result, national data on current marital status and on change in marital status is collected through a variety of Federal surveys and data systems. Among these systems are health surveys conducted by National Center for Health Statistics (NCHS), the Current Population Survey conducted by the U.S. Bureau of the Census, and the records-based vital registration system conducted as a cooperative venture - Vital Statistics Cooperative Program (VSCP) - between NCHS and the States. Within the VSCP, current marital status data are collected from birth certificates in the birth registration system resulting, for example, in data on out-of-wedlock births. Marital status is also collected from death certificates in the death registration system.

\*\* Revisions to marriages, marriage rate, divorces, and divorce rate for 2017 for McClain, McCurtain, McIntosh, Major, Marshall, and Mayes counties were made in September 2019.

\*\*\* Revisions to divorces and divorce rate for 2016 for Coal County were made in June 2021.

Additional national data for marriages and divorces can be found <https://www.cdc.gov/nchs/nvss/marriage-divorce.htm>.

Count of Oklahoma Marriage Licenses Issued (1990-2021) as reported by the Oklahoma State Courts Network

	1990	2000*	2010	2012	2013	2014	2015	2016	2017	2018	2019	2020	2021
Oklahoma	33,249	25,617	27,012	28,293	27,275	29,313	29,018	27,967	28,013	26,331	25,075	23,307	24,405
Adair	134	105	115	127	122	147	108	111	117	108	88	106	129
Alfalfa	46	27	47	69	51	47	27	36	25	28	26	32	31
Atoka	121	78	80	85	96	89	79	101	67	90	82	71	86
Beaver	40	29	26	31	21	28	21	26	15	25	18	19	24
Beckham	192	118	165	187	174	202	196	174	189	156	152	138	141
Blaine	72	65	40	47	34	47	52	88	54	50	45	49	38
Bryan	638	417	409	440	487	515	608	458	504	369	135	243	427
Caddo	209	153	160	161	168	160	110	106	107	110	86	114	123
Canadian	517	366	773	790	778	728	663	671	645	622	558	458	550
Carter	562	357	380	395	391	457	449	360	373	312	333	288	373
Cherokee	243	214	283	322	299	300	242	329	290	324	257	241	298
Choctaw	239	144	192	149	144	167	191	169	197	151	116	146	129
Cimarron	34	16	15	16	18	11	11	8	10	11	10	14	17
Cleveland	1,320	1,042	1,671	2,010	1,918	1,901	1,573	1,526	1,517	1,411	1,317	1,584	1,544
Coal	48	22	33	38	31	35	36	45	34	26	31	41	30
Comanche	1,436	680	1,386	1,436	1,237	1,407	1,400	1,317	1,400	1,341	1,270	723	521
Cotton	34	38	37	41	35	43	28	28	29	35	28	32	70
Craig	98	77	111	96	86	96	77	88	90	68	80	417	203
Creek	583	353	569	552	555	542	531	523	610	541	548	418	538
Custer	227	185	205	220	185	173	158	151	181	138	149	170	157
Delaware	139	124	188	231	201	232	223	218	218	220	182	199	217
Dewey	28	N/A*	25	29	32	49	43	42	42	25	25	26	18
Ellis	27	15	33	41	37	39	43	33	15	29	21	23	26
Garfield	621	454	480	507	558	560	530	488	503	407	402	373	370
Garvin	233	152	219	242	204	189	200	181	159	177	152	138	175
Grady	328	320	353	299	302	293	297	284	332	316	259	206	265
Grant	28	26	19	29	24	16	29	17	17	24	19	52	24
Greer	55	37	44	28	35	17	21	25	19	23	23	14	19
Harmon	24	11	12	13	20	18	13	8	12	19	15	8	13
Harper	33	25	29	22	45	32	38	33	28	17	20	12	14
Haskell	133	75	84	98	87	98	106	83	76	93	73	83	76
Hughes	78	64	79	79	84	76	58	75	62	55	71	58	55
Jackson	222	143	124	151	178	195	144	136	135	127	118	133	158
Jefferson	87	38	38	47	35	38	44	35	34	20	24	28	35
Johnston	63	56	49	71	65	60	48	68	63	60	46	54	56
Kay	419	335	364	362	363	425	297	312	338	316	236	247	271
Kingfisher	106	76	102	110	116	130	119	92	81	85	85	145	97
Kiowa	64	65	65	68	56	59	50	47	45	29	26	36	34
Latimer	82	16	55	85	80	73	49	59	40	51	46	48	38
Le Flore	389	225	317	314	286	344	368	339	317	340	295	316	338
Lincoln	191	N/A*	200	199	195	170	176	143	169	209	167	162	176
Logan	204	232	259	233	247	242	112	202	218	202	194	244	233
Love	146	86	161	175	155	212	305	170	170	141	167	86	78
McClain**	218	213	204	209	219	242	252	223	259	215	175	129	232
McCurtain**	339	166	216	217	234	190	253	245	185	191	185	147	283
McIntosh**	116	76	92	97	76	112	105	82	84	96	98	102	137
Major**	62	37	43	49	56	65	62	47	50	52	40	47	46
Marshall**	94	95	128	150	151	131	114	100	112	107	113	116	94
Mayes**	222	184	261	269	232	287	256	293	266	256	257	216	239
Murray	123	79	105	98	109	130	105	104	88	105	89	93	125
Muskogee	611	413	528	556	458	496	500	510	550	506	466	453	488
Noble	83	64	73	62	78	63	46	76	61	69	68	38	47
Nowata	58	47	50	62	39	48	49	46	53	51	35	28	26
Okfuskee	76	59	73	82	56	74	54	69	68	56	60	53	66
Oklahoma	7,120	6,917	5,180	5,536	5,461	6,094	6,808	6,664	6,584	6,424	6,591	5,480	5,609
Okmulgee	284	200	286	219	266	292	264	226	208	210	173	149	198
Osage	122	99	106	107	105	98	120	109	106	121	87	100	122
Ottawa	3,466	2,262	1,216	1,148	932	1,008	1,000	951	814	742	710	123	501
Pawnee	114	82	72	80	72	95	76	84	82	81	66	61	69

Count of Oklahoma Marriage Licenses Issued (1990-2021) as reported by the Oklahoma State Courts Network

	1990	2000*	2010	2012	2013	2014	2015	2016	2017	2018	2019	2020	2021
Oklahoma	33,249	25,617	27,012	28,293	27,275	29,313	29,018	27,967	28,013	26,331	25,075	23,307	24,405
Payne	551	348	523	503	478	494	521	490	484	471	477	442	476
Pittsburg	368	297	319	296	324	339	327	329	329	330	291	256	275
Pontotoc	356	329	370	374	360	390	303	299	298	317	275	262	269
Pottawatomie	551	531	516	513	526	556	594	560	523	498	461	536	480
Pushmataha	96	56	78	90	75	74	56	58	76	62	54	57	67
Roger Mills	32	17	16	21	19	30	38	20	26	23	21	16	23
Rogers	369	301	509	578	515	636	651	607	662	606	572	671	538
Seminole	199	122	157	171	151	117	147	148	142	111	134	112	133
Sequoyah	217	111	275	223	235	278	279	253	251	243	234	258	229
Stephens	300	258	297	256	258	277	250	269	267	237	206	266	299
Texas	137	109	139	142	136	135	148	150	130	135	135	108	128
Tillman	58	22	36	30	29	33	25	26	31	22	19	24	30
Tulsa	5,366	4,272	4,164	4,531	4,402	4,847	4,768	4,651	4,713	4,256	4,142	4,178	4,192
Wagoner	188	159	269	274	266	303	315	281	320	270	265	226	223
Washington	544	344	436	404	420	447	429	355	414	363	363	328	342
Washita	73	64	71	103	88	84	51	54	57	58	49	61	62
Woods	75	65	52	35	59	50	60	55	47	37	47	24	35
Woodward	168	158	156	163	155	136	119	128	126	109	122	152	107

\*State total excludes Dewey and Lincoln County due to non-report.

Oklahoma Marriage Rates (1990-2021) based on the number of marriage licenses issued in Oklahoma by County of Issue

	1990	2000	2010	2012	2013	2014	2015	2016	2017**	2018	2019	2020	2021
Oklahoma	10.6	7.4	7.2	7.4	7.1	7.6	7.4	7.1	7.1	6.7	6.3	5.9	6.1
Adair	7.3	5.0	5.1	5.7	5.4	6.6	4.9	5.0	5.3	4.9	4.0	4.8	6.6
Alfalfa	7.2	4.4	8.4	12.2	8.7	8.1	4.6	6.1	4.2	4.9	4.6	5.6	5.4
Atoka	9.5	5.6	5.6	6.1	6.9	6.4	5.7	7.3	4.9	6.5	6.0	5.2	6.0
Beaver	6.7	5.0	4.6	5.5	3.8	5.1	3.8	4.8	2.8	4.7	3.4	3.6	4.8
Beckham	10.2	6.0	7.5	8.1	7.4	8.6	8.3	7.7	8.7	7.2	7.0	6.3	6.4
Blaine	6.3	5.4	4.0	4.8	3.5	4.8	5.3	9.1	5.6	5.3	4.8	5.2	4.4
Bryan	19.8	11.4	9.6	10.1	11.0	11.6	13.5	10.0	10.8	7.8	2.8	5.1	9.1
Caddo	7.1	5.1	5.4	5.4	5.7	5.4	3.7	3.6	3.6	3.8	3.0	3.9	4.7
Canadian	6.9	4.1	6.6	6.4	6.2	5.6	5.0	4.9	4.6	4.3	3.8	3.1	3.4
Carter	13.1	7.8	7.9	8.2	8.1	9.4	9.2	7.4	7.7	6.5	6.9	6.0	7.7
Cherokee	7.1	5.0	6.0	6.7	6.2	6.2	5.0	6.7	5.9	6.7	5.3	4.9	6.3
Choctaw	15.6	9.4	12.6	9.8	9.6	11.0	12.7	11.4	13.3	10.3	7.9	10.0	9.0
Cimarron	10.3	5.1	6.1	6.7	7.7	4.8	4.9	3.7	4.6	5.1	4.7	6.5	7.6
Cleveland	7.6	5.0	6.5	7.6	7.1	7.0	5.7	5.5	5.4	5.0	4.6	5.6	5.2
Coal	8.4	3.7	5.6	6.4	5.4	6.1	6.4	8.0	6.0	4.7	5.6	7.4	5.7
Comanche	12.9	5.9	11.1	11.4	9.9	11.3	11.3	10.8	11.5	11.1	10.5	6.0	4.3
Cotton	5.1	5.7	6.0	6.7	5.7	7.0	4.7	4.7	4.9	6.0	5.0	5.7	12.8
Craig	7.0	5.2	7.4	6.5	5.9	6.6	5.2	6.1	6.3	4.8	5.7	29.6	14.4
Creek	9.6	5.2	8.1	7.8	7.9	7.7	7.5	7.3	8.5	7.5	7.7	5.9	7.5
Custer	8.5	7.1	7.4	7.7	6.3	5.9	5.3	5.2	6.3	4.8	5.2	5.9	5.6
Delaware	4.9	3.3	4.5	5.5	4.8	5.6	5.3	5.2	5.1	5.1	4.2	4.6	5.3
Dewey	5.1	N/A*	5.2	6.0	6.6	9.9	8.6	8.6	8.6	5.1	5.1	5.3	4.1
Ellis	6.0	3.7	7.9	10.0	9.0	9.5	10.2	8.1	3.8	7.4	5.4	6.0	6.9
Garfield	11.0	7.9	7.9	8.3	8.9	8.9	8.4	7.8	8.1	6.6	6.6	6.1	6.0
Garvin	8.8	5.6	7.9	8.9	7.4	6.8	7.2	6.5	5.7	6.4	5.5	5.0	6.8
Grady	7.9	7.0	6.7	5.6	5.6	5.4	5.4	5.2	6.1	5.7	4.6	3.7	4.8
Grant	4.9	5.1	4.2	6.4	5.3	3.6	6.4	3.8	3.9	5.6	4.4	12.0	5.8
Greer	8.4	6.1	7.1	4.6	5.7	2.8	3.5	4.2	3.3	4.0	4.0	2.5	3.5
Harmon	6.4	3.4	4.1	4.5	6.9	6.4	4.7	2.9	4.4	7.1	5.7	3.0	5.4
Harper	8.1	7.1	7.8	5.9	11.6	8.2	9.9	8.7	7.4	4.5	5.4	3.2	4.4
Haskell	12.1	6.3	6.6	7.6	6.7	7.6	8.3	6.5	6.0	7.3	5.8	6.6	6.6
Hughes	6.0	4.5	5.6	5.8	6.2	5.6	4.3	5.6	4.7	4.1	5.4	4.4	4.1
Jackson	7.8	5.1	4.7	5.8	6.8	7.5	5.7	5.3	5.4	5.1	4.8	5.4	6.4
Jefferson	12.4	5.6	5.9	7.4	5.5	6.0	7.0	5.6	5.5	3.3	4.0	4.7	6.4
Johnston	6.3	5.3	4.5	6.5	5.9	5.4	4.4	6.1	5.7	5.5	4.2	4.9	5.4
Kay	8.7	7.0	7.8	7.9	8.0	9.3	6.6	6.9	7.6	7.2	5.4	5.7	6.2
Kingfisher	8.0	5.5	6.8	7.3	7.6	8.4	7.6	5.9	5.1	5.3	5.3	9.1	6.4
Kiowa	5.6	6.4	6.9	7.3	6.0	6.4	5.5	5.2	5.1	3.3	3.0	4.1	4.0
Latimer	7.9	1.5	4.9	7.7	7.4	6.8	4.6	5.6	3.9	5.0	4.6	4.8	4.0
Le Flore	9.0	4.7	6.3	6.2	5.7	6.8	7.4	6.8	6.3	6.8	5.9	6.3	7.0
Lincoln	6.6	N/A*	5.8	5.8	5.7	4.9	5.0	4.1	4.8	6.0	4.8	4.6	5.2
Logan	7.0	6.8	6.2	5.4	5.6	5.4	2.5	4.4	4.7	4.3	4.0	5.1	4.6
Love	18.7	9.7	17.1	18.3	16.0	21.8	31.1	16.9	16.9	13.9	16.4	8.5	7.6
McCain**	9.5	7.6	5.9	5.9	6.0	6.5	6.6	5.8	6.6	5.4	4.3	3.2	5.3
McCurtain**	10.2	4.8	6.5	6.5	7.0	5.7	7.6	7.4	5.6	5.8	5.6	4.5	9.2
McIntosh**	6.9	3.9	4.5	4.8	3.8	5.6	5.3	4.1	4.3	4.9	5.0	5.2	7.1
Major**	7.8	4.9	5.7	6.4	7.3	8.3	8.0	6.1	6.5	6.8	5.2	6.2	6.0
Marshall**	8.7	7.2	8.1	9.4	9.4	8.1	7.0	6.1	6.8	6.4	6.7	6.8	6.0
Mayes**	6.6	4.8	6.3	6.5	5.7	7.0	6.3	7.1	6.5	6.2	6.2	5.3	6.1
Murray	10.3	6.3	7.8	7.2	8.0	9.4	7.6	7.5	6.3	7.5	6.3	6.6	9.1
Muskogee	9.0	5.9	7.4	7.9	6.5	7.1	7.2	7.4	8.0	7.4	6.8	6.7	7.4
Noble	7.5	5.6	6.3	5.4	6.8	5.5	4.0	6.7	5.4	6.1	6.1	3.4	4.3
Nowata	5.8	4.4	4.8	5.8	3.7	4.6	4.7	4.4	5.1	5.0	3.5	2.8	2.8
Okfuskee	6.6	5.0	6.0	6.6	4.6	6.1	4.5	5.7	5.6	4.6	5.0	4.4	5.9
Oklahoma	11.9	10.5	7.2	7.4	7.2	7.9	8.8	8.5	8.4	8.1	8.3	6.9	7.0
Okmulgee	7.8	5.0	7.1	5.5	6.8	7.5	6.8	5.8	5.4	5.5	4.5	3.9	5.4
Osage	2.9	2.2	2.2	2.3	2.2	2.1	2.5	2.3	2.2	2.6	1.9	2.1	2.7
Ottawa	113.2	68.1	38.2	35.7	29.0	31.5	31.4	30.1	25.9	23.7	22.8	3.9	16.5
Pawnee	7.3	4.9	4.3	4.9	4.4	5.8	4.6	5.1	5.0	4.9	4.0	3.7	4.4

Oklahoma Marriage Rates (1990-2021) based on the number of marriage licenses issued in Oklahoma by County of Issue

	1990	2000	2010	2012	2013	2014	2015	2016	2017**	2018	2019	2020	2021
Oklahoma	10.6	7.4	7.2	7.4	7.1	7.6	7.4	7.1	7.1	6.7	6.3	5.9	6.1
Payne	9.0	5.1	6.8	6.4	6.0	6.1	6.4	6.0	5.9	5.7	5.8	5.4	5.8
Pittsburg	9.0	6.8	7.0	6.5	7.2	7.6	7.3	7.4	7.4	7.5	6.7	5.9	6.3
Pontotoc	10.4	9.4	9.8	9.8	9.4	10.2	7.9	7.8	7.8	8.3	7.2	6.8	7.0
Pottawatomie	9.4	8.1	7.4	7.3	7.4	7.8	8.3	7.8	7.2	6.9	6.3	7.4	6.6
Pushmataha	8.7	4.8	6.7	8.0	6.7	6.7	5.0	5.3	6.9	5.6	4.9	5.2	6.2
Roger Mills	7.8	5.0	4.4	5.6	5.1	8.0	10.0	5.4	7.1	6.3	5.8	4.5	6.8
Rogers	6.7	4.2	5.8	6.6	5.8	7.1	7.2	6.7	7.2	6.6	6.2	7.2	5.6
Seminole	7.9	4.9	6.2	6.7	5.9	4.6	5.8	5.9	5.7	4.5	5.5	4.6	5.6
Sequoyah	6.4	2.8	6.5	5.3	5.6	6.6	6.7	6.0	6.0	5.8	5.6	6.2	5.8
Stephens	7.1	6.0	6.6	5.7	5.7	6.2	5.6	6.1	6.2	5.5	4.8	6.1	6.9
Texas	8.3	5.4	6.7	6.6	6.2	6.2	6.9	7.1	6.2	6.5	6.7	5.3	6.1
Tillman	5.6	2.4	4.5	3.8	3.8	4.3	3.3	3.5	4.2	3.0	2.6	3.3	4.2
Tulsa	10.6	7.6	6.9	7.4	7.1	7.7	7.4	7.2	7.3	6.6	6.4	6.4	6.2
Wagoner	3.9	2.8	3.7	3.7	3.5	4.0	4.1	3.6	4.0	3.4	3.3	2.8	2.7
Washington	11.3	7.0	8.5	7.8	8.1	8.6	8.2	6.8	7.9	7.0	7.0	6.3	6.5
Washita	6.4	5.6	6.2	8.9	7.5	7.3	4.4	4.7	5.2	5.2	4.5	5.6	5.7
Woods	8.2	7.2	5.8	4.0	6.6	5.4	6.4	6.0	5.2	4.2	5.3	2.7	4.1
Woodward	8.9	8.6	7.8	7.9	7.3	6.3	5.5	6.1	6.1	5.4	6.1	7.5	5.3

\*State total excludes Dewey and Lincoln County due to non-report.

Count of Oklahoma Divorce Decrees Issued (1990-2021) as reported by the Oklahoma State Courts Network

	1990	2000	2010	2012	2013	2014	2015	2016	2017	2018	2019	2020	2021
Oklahoma	24,977	20,309	19,589	18,847	17,227	17,528	17,063	17,042	15,945	14,799	15,412	13,716	14,941
Adair	141	92	164	101	116	95	83	108	103	109	119	100	90
Alfalfa	39	28	18	23	10	21	14	16	17	23	28	20	19
Atoka	78	70	84	77	65	56	61	47	50	64	52	39	43
Beaver	30	16	19	28	16	17	22	38	18	19	17	16	13
Beckham	160	103	132	129	122	131	114	93	83	114	102	73	107
Blaine	69	42	50	39	53	43	38	38	26	34	31	28	33
Bryan	230	290	216	217	172	174	178	181	200	184	167	165	172
Caddo	165	158	126	103	100	92	64	95	68	82	66	61	68
Canadian	534	483	616	656	549	580	627	568	583	595	607	601	633
Carter	329	329	255	224	180	212	203	155	137	146	180	137	154
Cherokee	240	258	214	136	150	180	186	233	226	224	197	188	219
Choctaw	115	114	83	90	33	39	32	46	70	47	56	32	47
Cimarron	9	10	9	15	10	14	4	9	12	8	3	3	4
Cleveland	1,221	1,094	1,464	1,450	1,415	1,573	1,443	1,387	1,335	924	947	1,099	907
Coal***	32	31	41	32	22	19	32	31	19	15	14	15	15
Comanche	1,059	795	982	856	801	827	711	632	656	700	703	550	620
Cotton	32	31	31	23	23	17	26	19	18	18	16	15	14
Craig	84	99	85	88	82	61	88	61	63	55	72	65	66
Creek	479	305	387	374	290	285	283	315	263	273	267	262	268
Custer	145	147	139	138	119	92	115	119	115	96	88	117	72
Delaware	160	216	195	212	198	205	202	190	182	177	166	178	170
Dewey	24	18	21	11	15	20	28	21	19	30	11	10	15
Ellis	24	19	23	19	13	23	23	17	10	16	10	18	13
Garfield	397	354	384	335	277	377	368	346	267	297	294	252	269
Garvin	157	181	144	146	140	128	97	146	127	116	113	96	115
Grady	286	307	296	289	297	242	229	248	216	247	224	219	203
Grant	20	13	11	23	14	11	9	16	14	23	11	21	17
Greer	42	42	12	24	48	13	23	27	29	24	28	17	17
Harmon	17	20	16	19	14	9	13	12	17	14	8	7	11
Harper	28	29	22	11	47	15	9	9	9	10	14	7	5
Haskell	103	143	85	72	73	65	71	47	45	46	47	43	47
Hughes	66	89	66	70	47	61	56	56	42	33	40	27	44
Jackson	201	214	175	142	137	134	119	107	111	113	112	71	95
Jefferson	57	43	41	30	30	26	25	17	18	21	26	20	29
Johnston	64	75	56	55	53	43	32	41	52	38	44	31	33
Kay	324	303	205	262	215	260	275	187	203	198	168	145	156
Kingfisher	81	69	57	81	66	50	43	50	49	40	48	49	56
Kiowa	53	54	41	43	42	33	43	46	19	18	27	31	31
Latimer	96	83	75	67	63	55	34	59	37	62	66	32	30
Le Flore	387	368	348	306	289	258	258	279	300	278	275	245	211
Lincoln	179	63	150	136	116	127	126	116	96	63	75	67	129
Logan	150	131	153	170	138	165	132	165	174	165	172	168	178
Love	71	39	49	61	49	43	35	50	46	42	47	30	31
McClain**	117	155	179	166	152	168	163	154	176	153	159	130	174
McCurtain**	172	222	217	148	159	130	120	144	154	127	118	90	64
McIntosh**	93	151	99	114	83	97	60	88	79	101	67	79	74
Major**	34	31	27	21	26	38	28	31	30	31	35	29	28
Marshall**	47	43	60	76	66	60	41	69	50	57	45	24	33
Mayes**	254	281	222	217	217	206	200	200	160	167	155	135	164
Murray	80	97	60	67	87	52	71	64	65	56	38	39	49
Muskogee	529	507	395	344	326	350	344	343	328	294	235	248	266
Noble	63	23	56	46	49	25	43	48	26	37	35	36	45
Nowata	65	44	70	62	47	45	49	32	44	37	36	31	29
Okfuskee	57	48	58	54	49	55	45	44	29	34	37	36	43
Oklahoma	6,186	3,843	3,396	3,675	3,428	3,517	3,678	3,662	3,011	2,913	3,147	2,808	3,379
Okmulgee	283	270	194	187	205	187	207	157	164	149	153	123	148
Osage	209	221	153	134	118	141	93	84	88	90	68	65	82
Ottawa	159	185	129	151	141	141	123	134	125	115	107	87	127
Pawnee	112	90	84	111	78	54	29	6	14	14	23	44	27

Count of Oklahoma Divorce Decrees Issued (1990-2021) as reported by the Oklahoma State Courts Network

	1990	2000	2010	2012	2013	2014	2015	2016	2017	2018	2019	2020	2021
Oklahoma	24,977	20,309	19,589	18,847	17,227	17,528	17,063	17,042	15,945	14,799	15,412	13,716	14,941
Payne	351	342	249	261	239	255	254	233	234	240	265	238	248
Pittsburg	370	344	292	161	195	212	235	216	196	203	227	165	173
Pontotoc	218	192	166	155	182	153	175	135	159	129	136	120	117
Pottawatomie	390	274	365	304	319	284	324	296	274	270	260	191	217
Pushmataha	95	118	89	43	28	53	56	73	43	43	81	38	48
Roger Mills	19	29	19	23	15	11	13	17	17	21	14	9	18
Rogers	411	468	490	582	373	431	417	415	429	386	369	326	385
Seminole	136	114	114	119	99	90	89	94	60	71	54	63	74
Sequoyah	232	300	200	206	174	152	196	200	175	160	198	213	187
Stephens	285	285	251	264	251	202	248	211	246	198	229	191	205
Texas	86	78	85	94	72	70	74	80	91	73	62	62	59
Tillman	59	37	45	23	38	35	25	25	33	35	12	21	22
Tulsa	4,701	3,431	3,260	2,936	2,733	2,810	2,446	2,698	2,747	2,251	2,723	2,199	2,464
Wagoner	448	272	305	265	166	197	211	191	134	159	167	150	131
Washington	311	245	277	242	212	209	227	243	236	202	228	198	237
Washita	47	60	81	62	64	61	67	60	53	56	46	46	40
Woods	35	35	34	29	23	35	28	34	33	28	27	21	25
Woodward	145	106	128	122	104	111	110	118	98	98	98	91	90



Oklahoma Divorce Rates based on the number of Oklahoma Divorce Decrees Issued (1990-2021)

	1990	2000	2010	2012	2013	2014	2015	2016	2017	2018	2019	2020	2021
Oklahoma	8.0	5.9	5.2	5.0	4.5	4.5	4.4	4.3	4.1	3.8	3.9	3.9	3.8
Adair	7.7	4.4	7.2	4.5	5.2	4.3	3.7	4.8	4.7	4.9	5.4	5.4	4.7
Alfalfa	6.1	4.6	4.4	4.1	1.7	3.6	2.4	2.7	2.9	4.0	5.1	5.1	3.5
Atoka	6.1	5.1	5.9	5.5	5.1	4.0	4.5	3.4	3.6	4.6	3.9	3.9	3.0
Beaver	5.0	2.8	3.6	5.0	2.9	3.1	4.0	7.0	3.4	3.6	3.2	3.2	2.8
Beckham	8.5	5.2	6.1	5.6	5.2	5.5	4.8	4.2	3.8	5.2	4.7	4.7	4.9
Blaine	6.0	3.5	5.0	4.1	5.4	4.4	3.9	3.9	2.7	3.7	3.3	3.3	3.9
Bryan	7.3	7.9	5.1	5.0	3.9	3.9	3.9	4.0	4.3	3.9	3.5	3.5	3.7
Caddo	5.6	5.3	4.2	3.5	3.4	3.1	2.2	3.2	2.3	2.8	2.3	2.3	2.6
Canadian	7.2	5.5	5.3	5.4	4.4	4.5	4.7	4.2	4.2	4.1	4.1	4.1	3.9
Carter	7.8	7.3	5.4	4.7	3.7	4.4	4.2	3.2	2.8	3.0	3.7	3.7	3.2
Cherokee	7.0	6.1	4.5	2.9	3.2	3.8	3.9	4.8	4.6	4.6	4.1	4.1	4.7
Choctaw	8.1	7.4	5.4	5.9	2.2	2.6	2.1	3.1	4.7	3.2	3.8	3.8	3.3
Cimarron	2.7	3.2	3.6	6.3	4.3	6.1	1.8	4.1	5.6	3.7	1.4	1.4	1.8
Cleveland	7.0	5.3	5.7	5.5	5.3	5.9	5.3	5.0	4.8	3.3	3.3	3.3	3.1
Coal ***	5.6	5.2	6.9	5.8	4.0	3.5	5.7	5.5	3.4	2.9	2.5	2.5	2.8
Comanche	9.6	7.0	7.9	6.8	6.5	6.7	5.8	5.2	5.4	5.8	5.8	5.8	5.1
Cotton	4.8	4.8	5.4	3.7	3.7	2.8	4.3	3.2	3.1	3.1	2.8	2.8	2.6
Craig	6.0	6.6	5.7	6.0	5.6	4.2	6.0	4.2	4.4	3.9	5.1	5.1	4.7
Creek	8.0	4.6	5.5	5.3	4.1	4.1	4.0	4.5	3.7	3.8	3.7	3.7	3.7
Custer	5.5	5.6	5.0	4.8	4.1	3.2	3.9	4.1	4.0	3.4	3.0	3.0	2.6
Delaware	5.7	5.8	4.7	5.1	4.8	4.9	4.8	4.5	4.3	4.2	3.9	3.9	4.1
Dewey	4.3	3.8	4.4	2.3	3.1	4.4	5.6	4.3	3.9	6.3	2.2	2.9	4.1
Ellis	5.4	4.7	5.5	4.7	3.1	5.6	5.5	4.2	2.5	4.1	2.6	2.6	3.5
Garfield	7.1	6.1	6.4	5.5	4.5	6.0	5.8	5.6	4.4	4.8	4.8	4.8	4.3
Garvin	5.9	6.6	5.2	5.3	5.1	4.7	3.5	5.2	4.6	4.2	4.1	4.2	4.5
Grady	6.9	6.7	5.7	5.5	5.6	4.5	4.2	4.5	4.0	4.5	4.0	4.0	3.7
Grant	3.5	2.5	2.4	5.1	3.3	2.7	2.0	3.6	3.2	5.3	2.8	2.5	4.4
Greer	6.4	6.9	2.4	4.0	7.8	2.1	3.8	4.5	5.0	4.1	4.9	5.1	3.1
Harmon	4.5	6.1	5.5	6.5	4.8	3.2	4.7	4.4	6.3	5.2	3.0	3.0	4.5
Harper	6.9	8.2	6.0	3.0	12.1	3.9	2.4	2.4	2.4	2.7	3.8	3.8	1.6
Haskell	9.8	12.3	6.7	5.7	5.7	5.1	5.6	3.7	3.8	3.6	3.7	3.7	4.1
Hughes	5.5	6.3	4.7	5.1	3.4	4.5	4.1	4.2	3.2	2.5	3.0	3.0	3.6
Jackson	7.0	7.6	6.6	5.5	5.2	5.2	4.7	4.2	4.5	4.6	4.6	4.6	3.8
Jefferson	8.1	6.3	6.4	4.7	4.7	4.1	4.0	2.7	2.9	3.4	4.3	4.3	5.5
Johnston	6.4	7.1	5.2	5.1	4.8	3.9	2.9	3.7	4.8	3.5	4.0	4.0	3.2
Kay	6.8	6.4	4.4	5.7	4.7	5.7	6.1	4.2	4.6	4.5	3.8	3.8	3.6
Kingfisher	6.1	5.0	3.8	5.4	4.3	3.3	2.8	3.2	3.1	2.5	3.0	3.0	3.7
Kiowa	4.7	5.5	4.3	4.6	4.5	3.6	4.7	5.1	2.1	2.1	3.1	3.1	3.7
Latimer	9.3	7.9	6.8	6.1	5.8	5.1	3.2	5.6	3.6	6.1	6.6	6.6	3.2
Le Flore	9.0	7.7	6.9	6.1	5.7	5.1	5.2	5.6	6.0	5.6	5.5	5.5	4.4
Lincoln	6.1	2.0	4.4	4.0	3.4	3.7	3.6	3.3	2.7	1.8	2.1	2.1	3.8
Logan	5.2	3.9	3.6	4.0	3.2	3.7	2.9	3.6	3.7	3.5	3.6	3.6	3.5
Love	9.1	4.4	5.2	6.4	5.1	4.4	3.7	5.0	4.6	4.2	4.6	4.6	3.0
McClain**	5.1	5.6	5.2	4.7	4.2	4.5	4.3	4.0	4.5	3.8	3.9	3.9	4.0
McCurtain**	5.2	6.7	6.6	4.4	4.8	3.9	3.6	4.4	4.7	3.9	3.6	3.6	2.1
McIntosh**	5.5	7.8	4.9	5.6	4.1	4.9	3.0	4.5	4.0	5.1	3.4	3.4	3.8
Major**	4.3	4.2	3.6	2.7	3.4	4.9	3.6	4.0	3.9	4.1	4.6	4.6	3.7
Marshall**	4.3	3.3	3.8	4.8	4.1	3.7	2.6	4.2	3.1	3.4	2.7	2.7	2.1
Mayes**	7.6	7.4	5.4	5.3	5.3	5.0	4.9	4.9	3.9	4.1	3.8	3.8	4.2
Murray	6.7	7.8	4.4	4.9	6.4	3.8	5.1	4.6	4.7	4.0	2.7	2.8	3.6
Muskogee	7.8	7.3	5.6	4.9	4.7	5.0	5.0	5.0	4.7	4.3	3.5	3.5	4.0
Noble	5.7	2.2	4.8	4.0	4.3	2.2	3.7	4.2	2.3	3.3	3.1	3.1	4.2
Nowata	6.5	4.2	6.7	5.8	4.5	4.3	4.7	3.1	4.3	3.7	3.6	3.6	3.3
Okfuskee	4.9	4.1	4.7	4.5	4.0	4.5	3.8	3.6	2.4	2.8	3.1	3.1	3.8
Oklahoma	10.4	5.9	4.7	5.0	4.6	4.6	4.8	4.7	3.8	3.7	4.0	3.9	4.2
Okmulgee	7.8	6.8	4.9	4.8	5.2	4.8	5.3	4.0	4.2	3.9	4.0	4.4	4.3
Osage	5.1	5.0	3.2	2.8	2.5	3.0	2.0	1.8	1.9	1.9	1.5	1.4	1.8
Ottawa	5.2	5.6	4.0	5.0	4.4	4.4	3.9	4.2	4.0	3.7	3.4	3.5	4.2
Pawnee	7.3	5.4	5.1	6.8	4.7	3.3	1.8	0.4	0.9	0.9	1.4	1.4	1.7

Oklahoma Divorce Rates based on the number of Oklahoma Divorce Decrees Issued (1990-2021)

	1990	2000	2010	2012	2013	2014	2015	2016	2017	2018	2019	2020	2021
Oklahoma	8.0	5.9	5.2	5.0	4.5	4.5	4.4	4.3	4.1	3.8	3.9	3.9	3.8
Payne	5.8	5.0	3.2	3.3	3.0	3.2	3.1	2.8	2.9	2.9	3.3	3.2	3.0
Pittsburg	9.2	7.9	6.4	3.5	4.3	4.7	5.3	4.9	4.4	4.6	5.2	5.2	4.0
Pontotoc	6.4	5.5	4.4	4.1	4.8	4.0	4.6	3.5	4.1	3.4	3.5	3.5	3.1
Pottawatomie	6.7	4.2	5.2	4.3	4.5	4.0	4.5	4.1	3.8	3.7	3.6	3.6	3.0
Pushmataha	9.0	10.1	7.7	3.8	2.5	4.9	5.0	6.6	4.1	3.9	7.3	7.4	4.6
Roger Mills	4.6	8.5	5.2	6.1	4.0	2.9	3.4	4.6	4.6	5.7	3.9	3.9	5.3
Rogers	7.4	6.6	5.7	6.6	4.2	4.8	4.7	4.6	4.7	4.2	4.0	4.0	4.0
Seminole	5.5	4.6	4.5	4.7	3.9	3.5	3.5	3.7	2.4	2.9	2.2	2.3	3.2
Sequoyah	6.9	7.8	4.7	4.9	4.2	3.6	4.7	4.8	4.2	3.8	4.9	4.8	4.7
Stephens	6.8	6.6	5.6	5.9	5.6	4.5	5.6	4.8	5.7	4.6	5.3	5.4	4.8
Texas	5.2	3.9	4.1	4.4	3.3	3.2	3.4	3.8	4.3	3.5	3.1	3.1	2.8
Tillman	5.7	4.2	5.6	2.9	4.9	4.6	3.3	3.3	4.5	4.8	1.7	1.7	3.1
Tulsa	9.4	6.1	5.4	4.8	4.4	4.5	3.8	4.2	4.3	3.5	4.2	4.2	3.7
Wagoner	9.3	4.7	4.2	3.5	2.2	2.6	2.8	2.5	1.7	2.0	2.0	2.2	1.7
Washington	6.5	5.0	5.5	4.7	4.1	4.0	4.4	4.7	4.5	3.9	4.4	4.4	4.5
Washita	4.2	5.8	7.0	5.5	5.5	5.4	5.7	5.3	4.9	5.1	4.2	4.2	3.7
Woods	4.1	3.9	3.8	3.3	2.6	4.5	3.0	3.7	3.6	3.2	3.1	3.1	2.9
Woodward	7.8	5.8	6.4	5.9	4.9	5.2	5.1	5.6	4.8	4.8	4.9	4.9	4.5

2004-2013 divorce rates in prior reports did not include annulments. Annulments are included for all years in this report.





Revised Population Estimates: 1990-2021

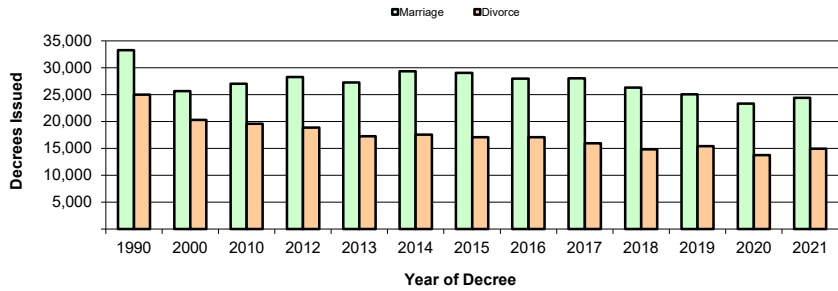
	July 1, 1990	July 1, 2000	July 1, 2010	July 1, 2012	July 1, 2013	July 1, 2014	July 1, 2015	July 1, 2016	July 1, 2017	July 1, 2018	July 1, 2019	July 1, 2020	July 1, 2021
	Estimate	Estimate	Estimate	Estimate	Estimate	Estimate	Estimate	Estimate	Estimate	Estimate	Estimate	Estimate	Estimate
<b>Oklahoma</b>	<b>3,148,825</b>	<b>3,454,365</b>	<b>3,760,014</b>	<b>3,819,320</b>	<b>3,853,891</b>	<b>3,879,187</b>	<b>3,910,518</b>	<b>3,928,143</b>	<b>3,933,602</b>	<b>3,943,488</b>	<b>3,960,676</b>	<b>3,980,783</b>	<b>3,986,639</b>
Adair	18,444	21,031	22,760	22,466	22,463	22,392	22,266	22,301	22,122	22,251	22,224	21,955	19,414
Alfalfa	6,384	6,080	5,627	5,665	5,852	5,817	5,912	5,926	5,905	5,742	5,664	5,718	5,710
Atoka	12,773	13,820	14,214	14,031	13,903	13,924	13,888	13,882	13,771	13,771	13,738	13,912	14,324
Beaver	5,982	5,782	5,631	5,592	5,566	5,535	5,460	5,437	5,363	5,313	5,308	5,207	4,980
Beckham	18,770	19,777	22,056	23,078	23,482	23,611	23,564	22,467	21,793	21,738	21,834	21,468	22,046
Blaine	11,453	11,959	9,911	9,811	9,792	9,845	9,772	9,649	9,560	9,490	9,457	9,447	8,562
Bryan	32,143	36,604	42,579	43,471	44,149	44,525	45,080	45,679	46,571	47,290	48,089	48,998	47,105
Caddo	29,421	30,037	29,711	29,741	29,590	29,448	29,439	29,696	29,420	29,166	28,927	28,684	26,368
Canadian	74,662	88,230	116,360	122,526	125,992	129,384	133,241	136,508	140,146	144,570	148,635	153,192	161,737
Carter	42,899	45,547	47,810	48,028	48,474	48,600	48,587	48,501	48,373	48,345	48,328	48,353	48,291
Cherokee	34,170	42,635	47,126	47,997	47,880	48,253	48,392	48,868	48,956	48,692	48,819	49,019	47,627
Choctaw	15,317	15,325	15,234	15,177	15,053	15,114	14,987	14,874	14,807	14,666	14,642	14,646	14,307
Cimarron	3,294	3,121	2,472	2,398	2,327	2,294	2,225	2,181	2,155	2,165	2,148	2,145	2,248
Cleveland	174,716	208,614	257,094	266,224	269,966	269,874	274,041	278,062	279,723	281,559	284,537	287,066	297,597
Coal	5,740	6,009	5,911	5,899	5,756	5,722	5,600	5,643	5,623	5,519	5,511	5,587	5,276
Comanche	111,473	115,082	125,401	126,428	124,648	124,622	123,689	121,554	121,994	121,001	121,224	121,099	122,063
Cotton	6,639	6,613	6,167	6,158	6,164	6,133	6,008	5,924	5,866	5,798	5,650	5,676	5,480
Craig	14,069	14,928	15,057	14,762	14,696	14,634	14,706	14,467	14,328	14,273	14,110	14,194	14,115
Creek	60,813	67,507	70,243	70,761	70,576	70,559	70,798	71,161	71,822	71,693	71,362	71,485	72,029
Custer	26,814	26,066	27,583	28,593	29,318	29,517	29,568	29,224	28,928	28,930	28,913	28,648	28,163
Delaware	28,134	37,108	41,564	41,733	41,717	41,792	41,738	41,967	42,692	42,897	43,011	43,136	41,000
Dewey	5,537	4,714	4,809	4,815	4,855	4,965	4,986	4,895	4,891	4,930	4,896	4,815	4,417
Ellis	4,469	4,050	4,158	4,080	4,133	4,117	4,218	4,083	3,961	3,942	3,865	3,830	3,762
Garfield	56,686	57,721	60,771	61,365	62,368	62,801	63,246	62,585	61,720	61,270	61,332	60,869	61,926
Garvin	26,578	27,258	27,576	27,342	27,426	27,613	27,913	27,944	27,875	27,747	27,687	27,691	25,804
Grady	41,660	45,534	52,434	53,025	53,638	53,883	54,563	54,677	54,819	55,411	55,764	55,906	55,508
Grant	5,677	5,127	4,536	4,532	4,517	4,469	4,497	4,454	4,376	4,315	4,328	4,372	4,131
Greer	6,525	6,044	6,211	6,054	6,139	6,121	6,031	5,958	5,794	5,797	5,698	5,704	5,487
Harmon	3,774	3,272	2,922	2,916	2,894	2,804	2,782	2,712	2,715	2,688	2,645	2,557	2,418
Harper	4,050	3,537	3,695	3,711	3,869	3,894	3,825	3,787	3,799	3,746	3,707	3,611	3,180
Haskell	10,960	11,818	12,779	12,819	12,916	12,828	12,749	12,706	12,735	12,675	12,670	12,652	11,602
Hughes	12,976	14,106	14,027	13,658	13,638	13,680	13,589	13,417	13,266	13,277	13,240	13,126	13,405
Jackson	28,638	28,278	26,485	26,226	26,141	25,834	25,464	25,488	25,121	24,695	24,431	24,305	24,777
Jefferson	7,012	6,773	6,436	6,336	6,354	6,288	6,259	6,239	6,158	6,088	5,988	5,949	5,438
Johnston	10,030	10,521	11,003	10,972	10,997	11,110	10,977	11,125	11,133	11,003	11,055	10,824	10,301
Kay	48,029	47,954	46,428	45,692	45,554	45,475	45,261	44,937	44,445	44,047	43,668	43,274	43,732
Kingfisher	13,177	13,898	15,076	15,036	15,309	15,513	15,595	15,661	15,773	15,916	15,899	15,806	15,204
Kiowa	11,337	10,201	9,442	9,359	9,347	9,286	9,120	9,034	8,850	8,728	8,725	8,741	8,410
Latimer	10,364	10,661	11,158	11,009	10,796	10,779	10,622	10,553	10,312	10,155	10,044	10,132	9,427
Le Flore	43,427	48,104	50,527	50,346	50,309	50,225	50,030	50,154	50,022	50,080	49,804	49,935	48,476
Lincoln	29,123	32,155	34,355	34,169	34,247	34,539	34,937	34,907	34,967	34,824	34,939	35,045	33,829
Logan	29,080	33,967	42,045	43,035	43,828	44,681	45,355	46,032	46,806	47,304	48,084	48,777	50,885
Love	7,788	8,826	9,411	9,572	9,701	9,740	9,815	10,034	10,088	10,109	10,177	10,230	10,216
McClain	22,873	27,863	34,737	35,583	36,459	37,248	37,981	38,625	39,310	39,855	40,466	41,348	43,516
McCurtain	33,386	34,348	33,204	33,350	33,232	33,192	33,174	33,099	33,024	32,921	32,748	32,772	30,884
McIntosh	16,770	19,432	20,267	20,193	20,107	19,958	19,811	19,761	19,693	19,702	19,595	19,635	19,245
Major	7,999	7,536	7,519	7,705	7,715	7,791	7,774	7,760	7,694	7,609	7,630	7,579	7,668
Marshall	10,847	13,170	15,838	16,021	16,064	16,160	16,267	16,265	16,371	16,746	16,946	17,114	15,594
Mayes	33,440	38,413	41,314	41,161	40,975	40,934	40,901	41,031	40,994	41,173	41,136	41,152	39,159
Murray	11,979	12,582	13,526	13,621	13,682	13,763	13,859	13,922	13,927	13,977	14,081	13,955	13,718
Muskogee	68,153	69,418	71,121	70,538	70,193	69,751	69,349	69,028	69,089	68,431	68,097	67,610	66,146
Noble	11,041	11,385	11,565	11,537	11,427	11,555	11,560	11,420	11,311	11,304	11,168	11,113	10,933
Nowata	9,956	10,583	10,524	10,607	10,555	10,503	10,517	10,405	10,322	10,289	10,123	10,076	9,303
Okfuskee	11,581	11,841	12,231	12,334	12,298	12,170	12,110	12,089	12,077	12,046	11,956	11,765	11,197
Oklahoma	600,398	661,769	720,779	743,477	756,286	766,928	777,406	784,684	786,126	790,926	797,563	804,041	798,575
Okmulgee	36,478	39,625	40,082	39,555	39,404	39,086	39,072	39,061	38,831	38,223	38,417	38,234	36,843
Osage	41,603	44,579	47,487	47,454	47,387	47,490	47,333	47,364	47,348	47,074	46,942	46,642	45,772
Ottawa	30,615	33,214	31,860	32,196	32,188	31,955	31,890	31,617	31,407	31,332	31,180	30,879	30,340
Pawnee	15,552	16,684	16,588	16,443	16,453	16,350	16,436	16,461	16,417	16,372	16,379	16,381	15,741

## Revised Population Estimates: 1990-2021

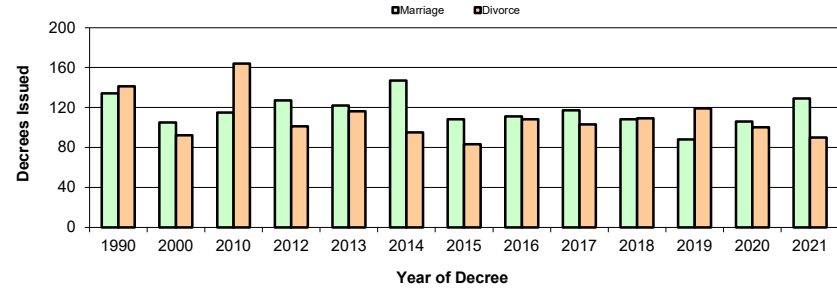
	July 1, 1990	July 1, 2000	July 1, 2010	July 1, 2012	July 1, 2013	July 1, 2014	July 1, 2015	July 1, 2016	July 1, 2017	July 1, 2018	July 1, 2019	July 1, 2020	July 1, 2021
	Estimate	Estimate	Estimate	Estimate	Estimate	Estimate	Estimate	Estimate	Estimate	Estimate	Estimate	Estimate	Estimate
<b>Oklahoma</b>	<b>3,148,825</b>	<b>3,454,365</b>	<b>3,760,014</b>	<b>3,819,320</b>	<b>3,853,891</b>	<b>3,879,187</b>	<b>3,910,518</b>	<b>3,928,143</b>	<b>3,933,602</b>	<b>3,943,488</b>	<b>3,960,676</b>	<b>3,980,783</b>	<b>3,986,639</b>
Payne	61,496	68,350	77,420	78,754	79,744	80,583	81,443	81,924	81,998	82,198	81,683	81,755	81,989
Pittsburg	40,978	43,982	45,799	45,542	45,267	44,853	44,725	44,397	44,182	43,842	43,673	43,679	43,633
Pontotoc	34,112	35,148	37,594	38,064	38,162	38,292	38,343	38,499	38,348	38,328	38,352	38,397	38,163
Pottawatomie	58,809	65,647	69,653	70,524	70,921	71,561	71,510	72,051	72,232	72,568	72,703	72,998	73,019
Pushmataha	10,975	11,638	11,593	11,254	11,203	11,111	11,155	11,047	11,089	11,139	11,030	10,970	10,815
Roger Mills	4,113	3,426	3,647	3,770	3,737	3,767	3,782	3,683	3,673	3,657	3,593	3,570	3,386
Rogers	55,357	71,383	87,016	88,117	88,752	89,394	90,113	91,061	91,472	91,957	92,616	93,155	96,695
Seminole	25,308	24,963	25,487	25,388	25,445	25,361	25,410	25,157	24,864	24,529	24,321	24,248	23,567
Sequoyah	33,866	39,040	42,513	42,064	41,838	41,879	41,811	41,887	41,762	41,651	41,599	41,538	39,508
Stephens	42,193	43,116	45,105	44,901	45,000	44,590	44,604	44,044	43,374	43,231	43,258	43,100	43,129
Texas	16,460	20,161	20,800	21,598	22,052	21,741	21,452	21,242	21,052	20,659	20,216	19,997	20,865
Tillman	10,323	9,247	7,983	7,826	7,726	7,668	7,565	7,520	7,399	7,325	7,260	7,229	7,076
Tulsa	505,289	563,748	605,024	615,376	623,978	631,241	640,851	646,328	646,874	648,496	652,166	657,589	672,858
Wagoner	48,027	57,711	73,428	74,988	75,660	75,664	76,753	77,688	79,021	80,218	81,466	82,925	84,050
Washington	48,338	48,987	51,071	51,655	51,684	52,044	52,144	52,099	52,107	51,881	51,665	52,222	52,772
Washita	11,445	11,497	11,544	11,586	11,706	11,567	11,697	11,428	11,061	11,064	10,943	10,830	10,915
Woods	9,107	9,049	8,904	8,853	9,003	9,253	9,306	9,152	9,069	8,872	8,790	8,687	8,583
Woodward	18,951	18,436	19,996	20,677	21,248	21,544	21,619	20,991	20,540	20,277	20,138	19,812	20,205

Source: U.S. Census Bureau, Population Division

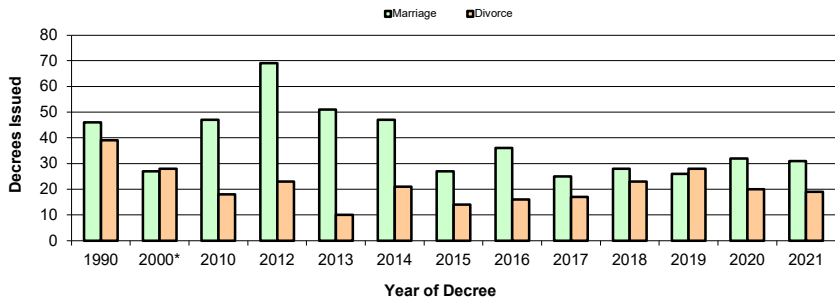
**Total Number of Marriage and Divorce Decrees Reported Issued in Oklahoma, by Year of Decree**



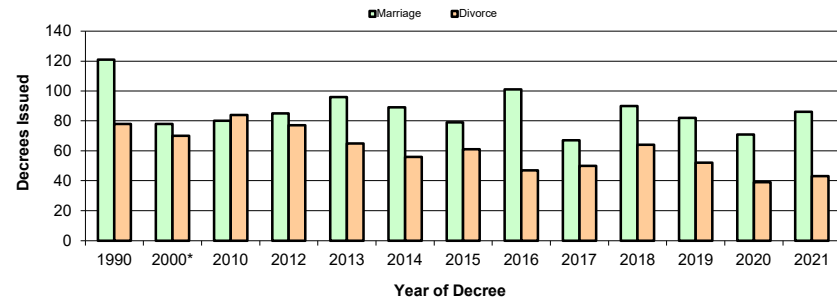
**Number of Marriage and Divorce Decrees Reported Issued by Adair County**



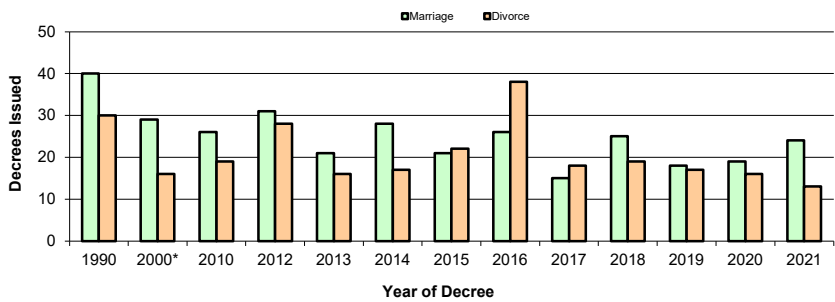
**Number of Marriage and Divorce Decrees Reported Issued by Alfalfa County**



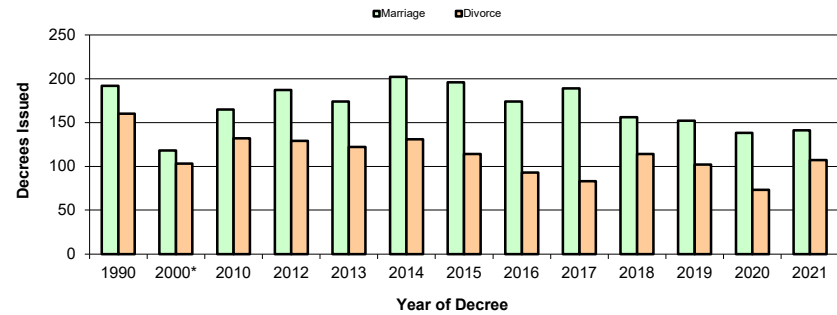
**Number of Marriage and Divorce Decrees Reported Issued by Atoka County**



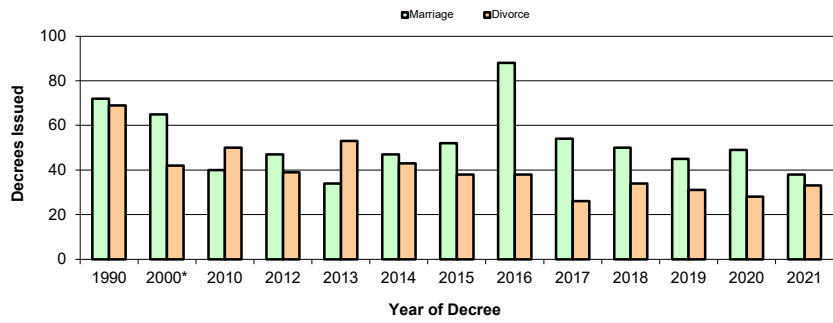
**Number of Marriage and Divorce Decrees Reported Issued by Beaver County**



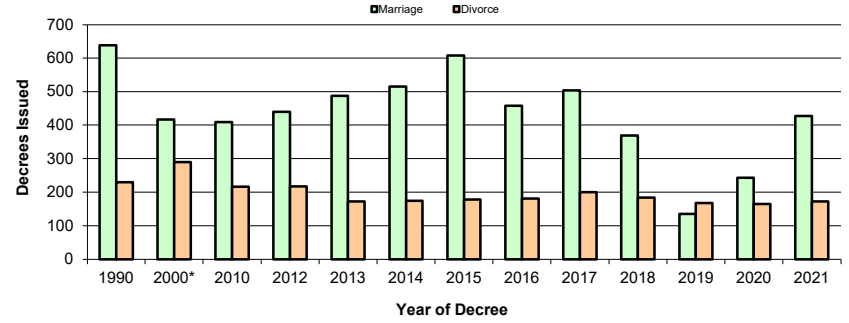
**Number of Marriage and Divorce Decrees Reported Issued by Beckham County**



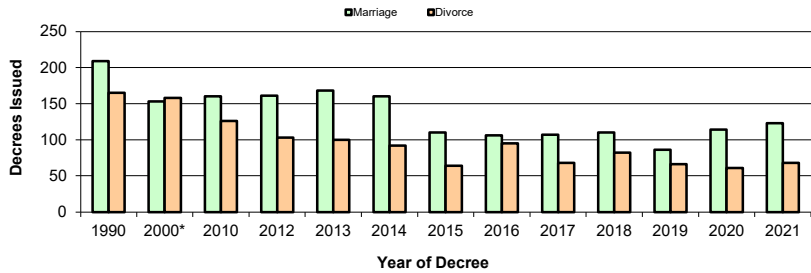
**Number of Marriage and Divorce Decrees Reported Issued by Blaine County**



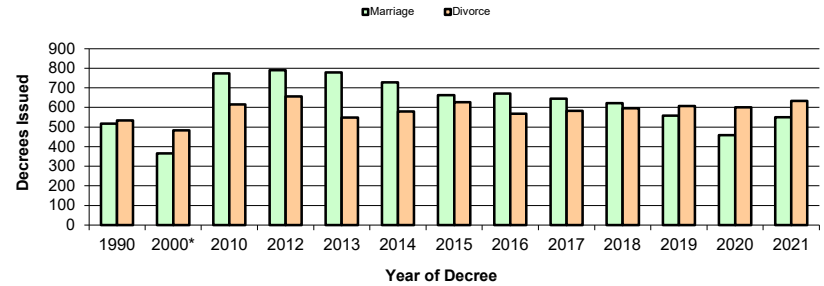
**Number of Marriage and Divorce Decrees Reported Issued by Bryan County**



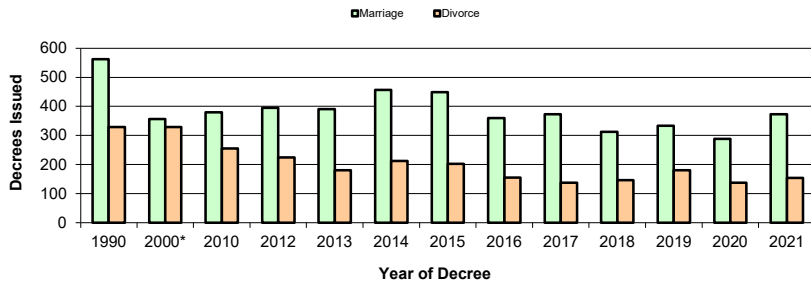
**Number of Marriage and Divorce Decrees Reported Issued by Caddo County**



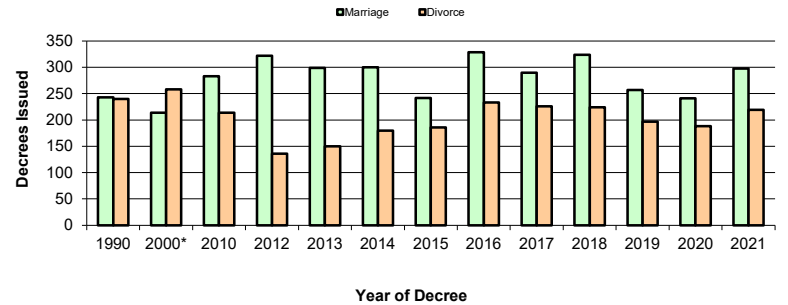
**Number of Marriage and Divorce Decrees Reported Issued by Canadian County**



**Number of Marriage and Divorce Decrees Reported Issued by Carter County**

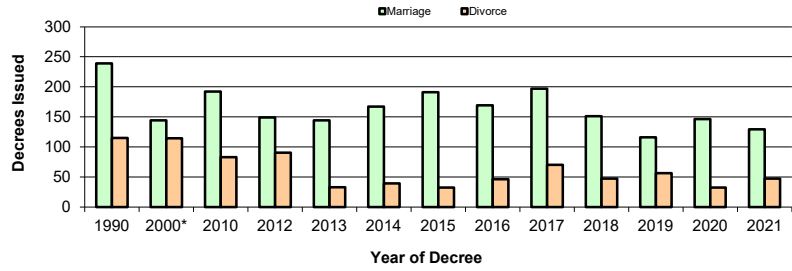


**Number of Marriage and Divorce Decrees Reported Issued by Cherokee County**

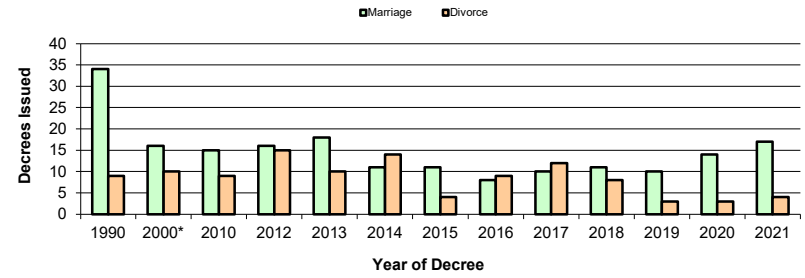




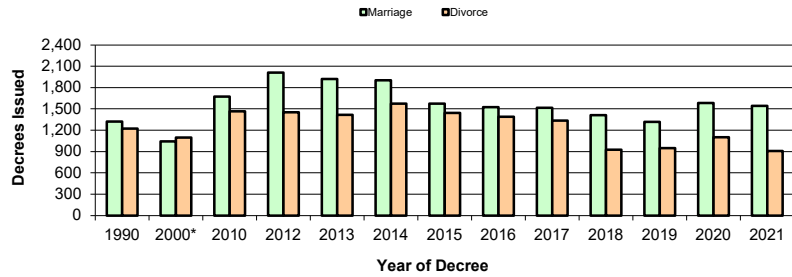
**Number of Marriage and Divorce Decrees Reported Issued by Choctaw County**



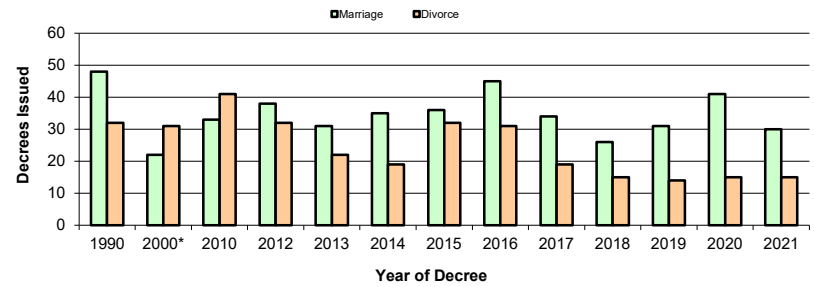
**Number of Marriage and Divorce Decrees Reported Issued by Cimarron County**



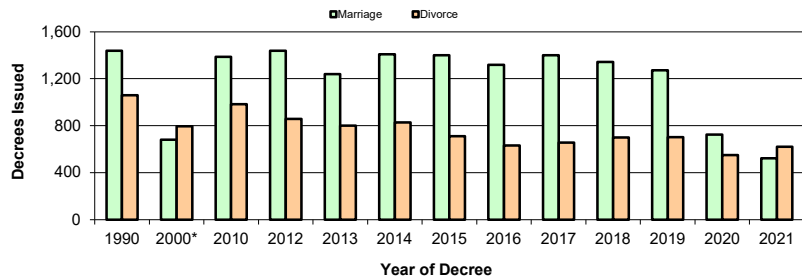
**Number of Marriage and Divorce Decrees Reported Issued by Cleveland County**



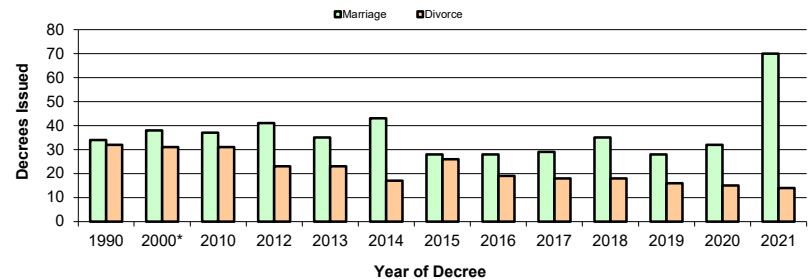
**Number of Marriage and Divorce Decrees Reported Issued by Coal County**



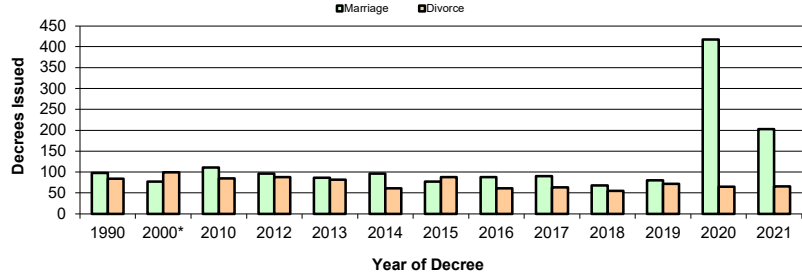
**Number of Marriage and Divorce Decrees Reported Issued by Comanche County**



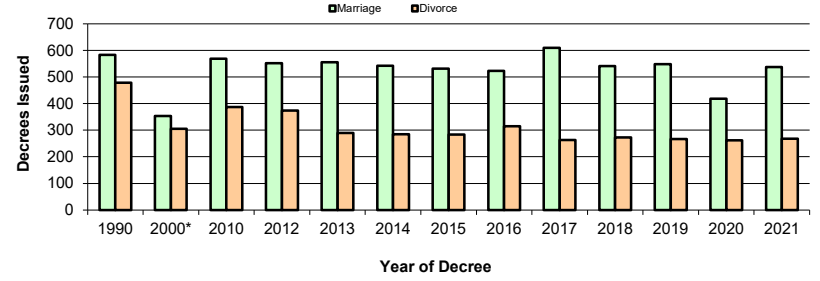
**Number of Marriage and Divorce Decrees Reported Issued by Cotton County**



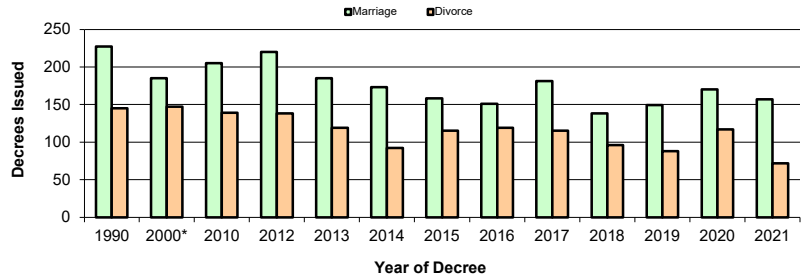
**Number of Marriage and Divorce Decrees Reported Issued by Craig County**



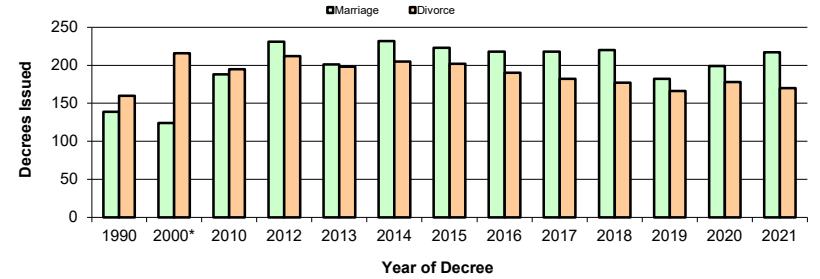
**Number of Marriage and Divorce Decrees Reported Issued by Creek County**



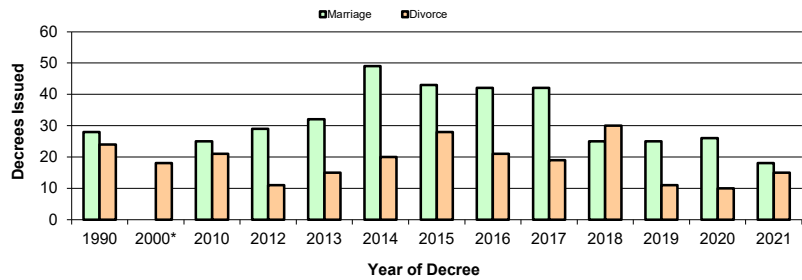
**Number of Marriage and Divorce Decrees Reported Issued by Custer County**



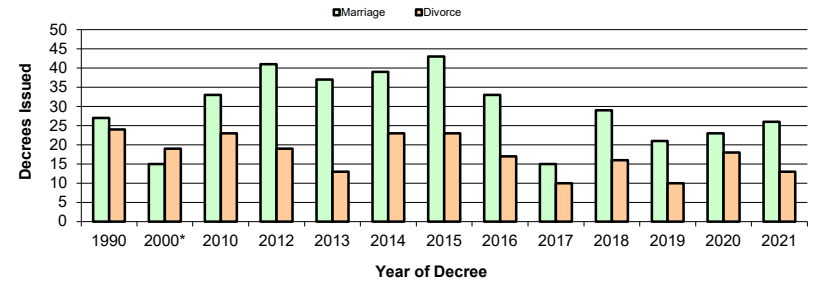
**Number of Marriage and Divorce Decrees Reported Issued by Delaware County**



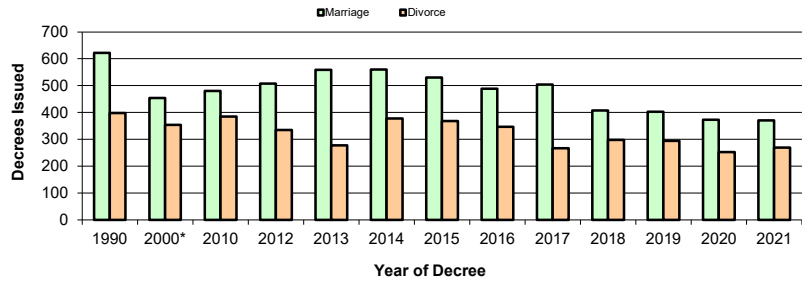
**Number of Marriage and Divorce Decrees Reported Issued by Dewey County**



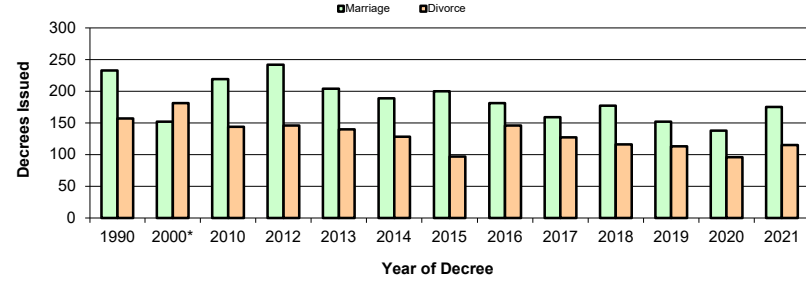
**Number of Marriage and Divorce Decrees Reported Issued by Ellis County**



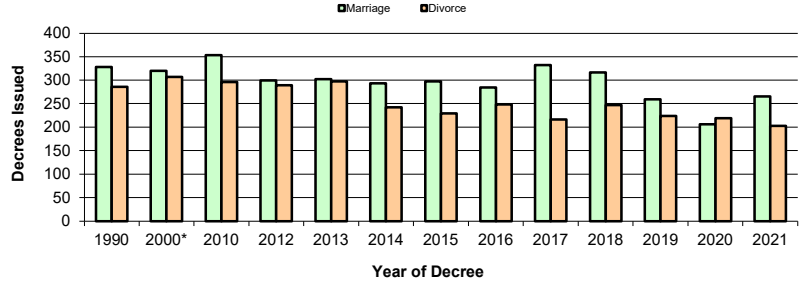
**Number of Marriage and Divorce Decrees Reported Issued by Garfield County**



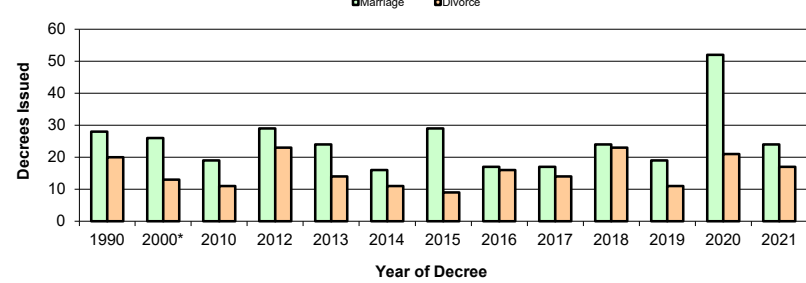
**Number of Marriage and Divorce Decrees Reported Issued by Garvin County**



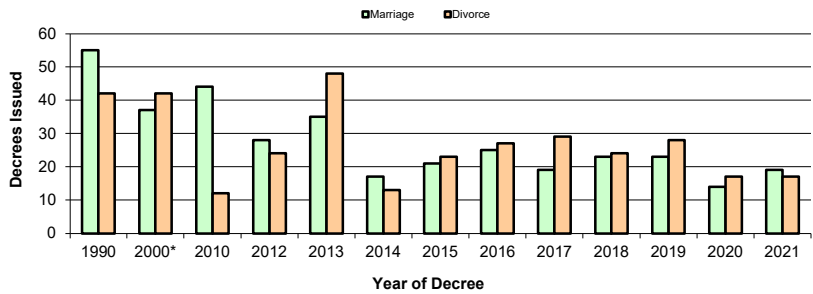
**Number of Marriage and Divorce Decrees Reported Issued by Grady County**



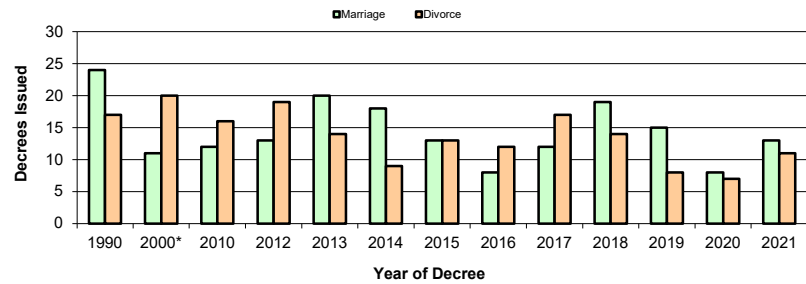
**Number of Marriage and Divorce Decrees Reported Issued by Grant County**



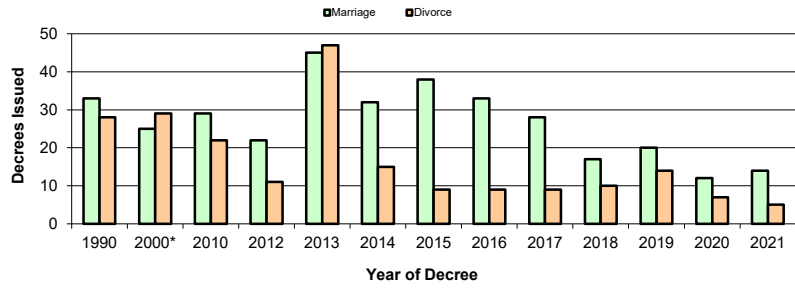
**Number of Marriage and Divorce Decrees Reported Issued by Greer County**



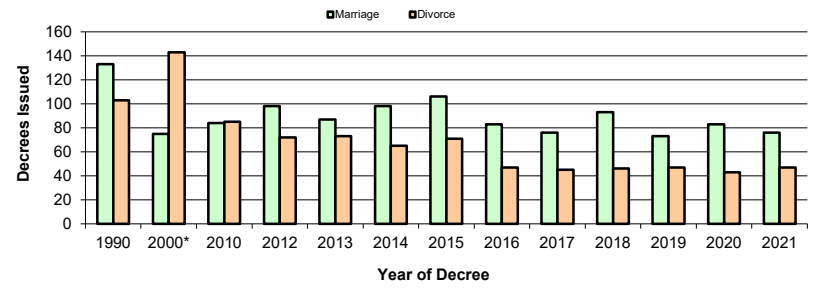
**Number of Marriage and Divorce Decrees Reported Issued by Harmon County**



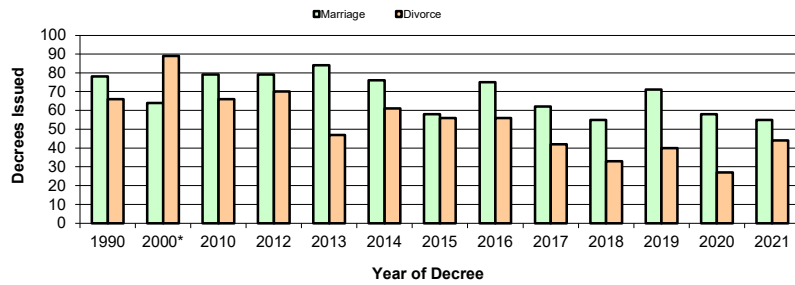
**Number of Marriage and Divorce Decrees Reported Issued by Harper County**



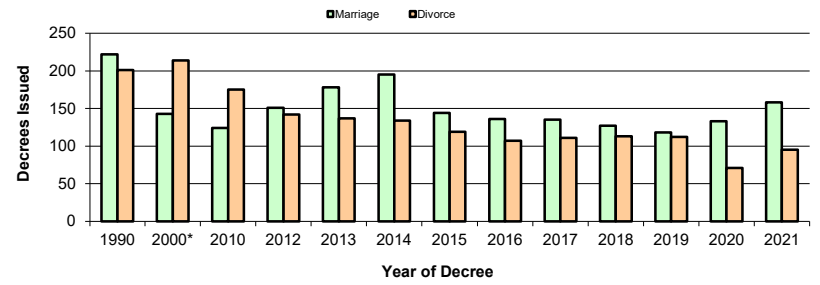
**Number of Marriage and Divorce Decrees Reported Issued by Haskell County**



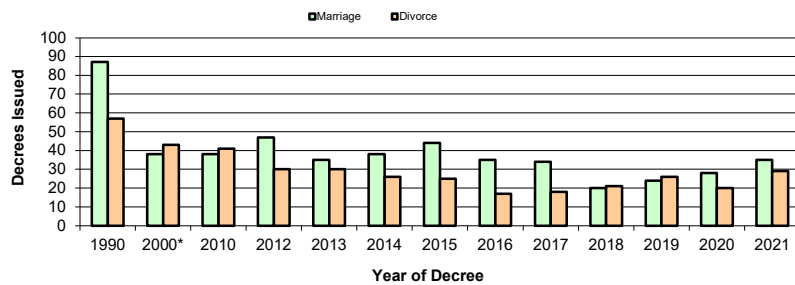
**Number of Marriage and Divorce Decrees Reported Issued by Hughes County**



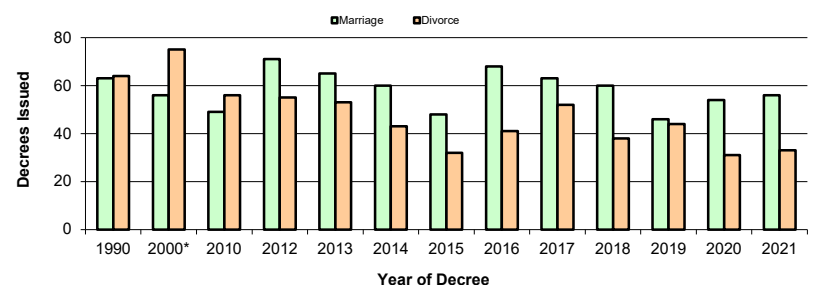
**Number of Marriage and Divorce Decrees Reported Issued by Jackson County**



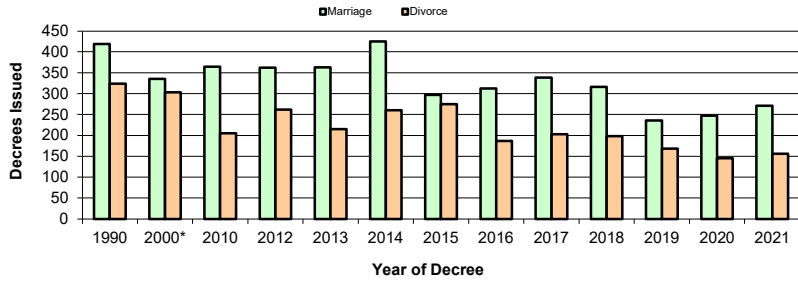
**Number of Marriage and Divorce Decrees Reported Issued by Jefferson County**



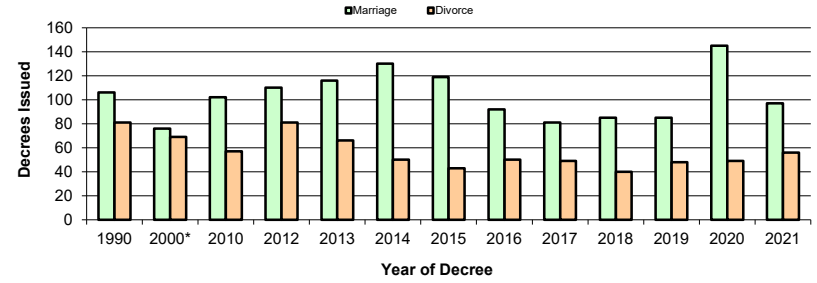
**Number of Marriage and Divorce Decrees Reported Issued by Johnston County**



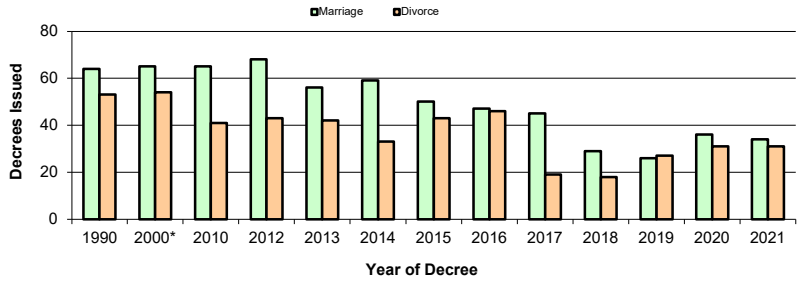
**Number of Marriage and Divorce Decrees Reported Issued by Kay County**



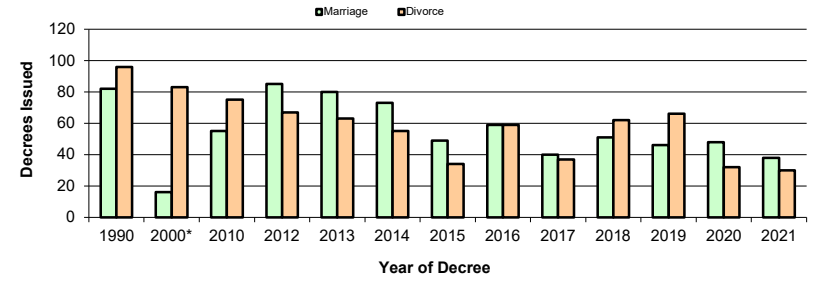
**Number of Marriage and Divorce Decrees Reported Issued by Kingfisher County**



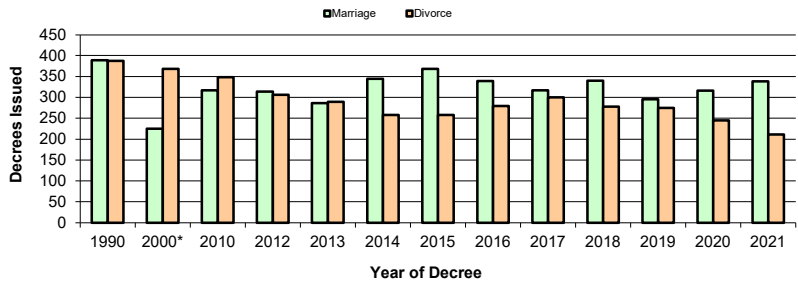
**Number of Marriage and Divorce Decrees Reported Issued by Kiowa County**



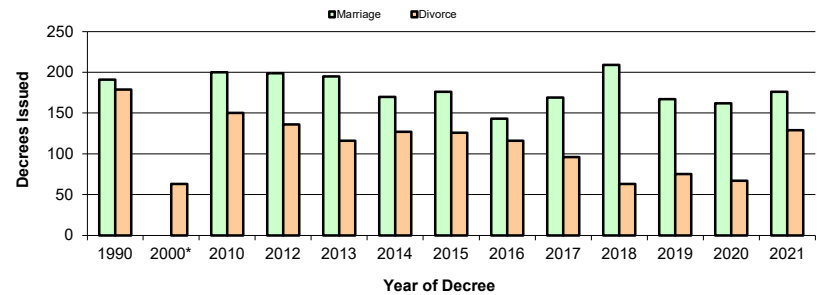
**Number of Marriage and Divorce Decrees Reported Issued by Latimer County**



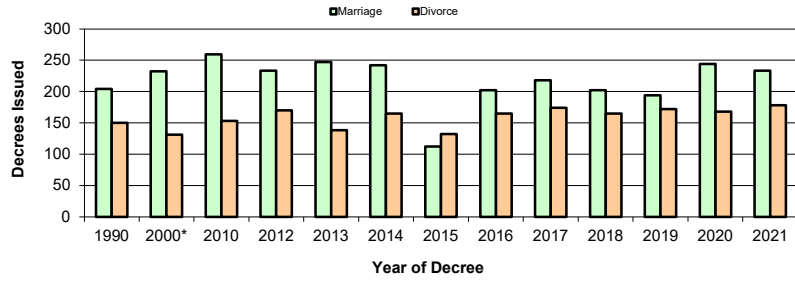
**Number of Marriage and Divorce Decrees Reported Issued by LeFlore County**



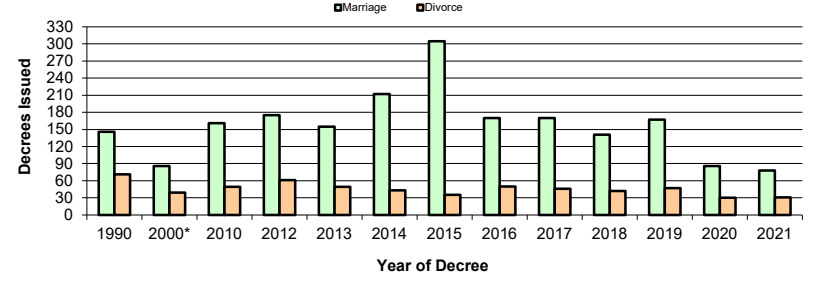
**Number of Marriage and Divorce Decrees Reported Issued by Lincoln County**



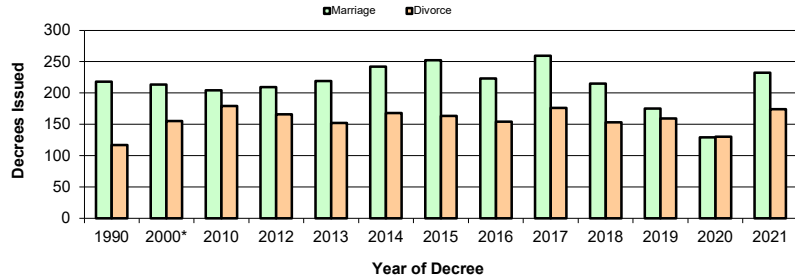
**Number of Marriage and Divorce Decrees Reported Issued by Logan County**



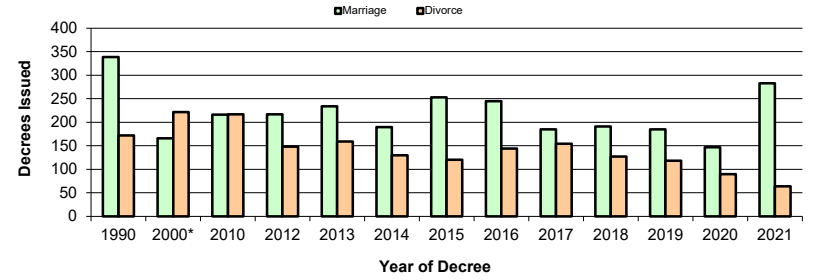
**Number of Marriage and Divorce Decrees Reported Issued by Love County**



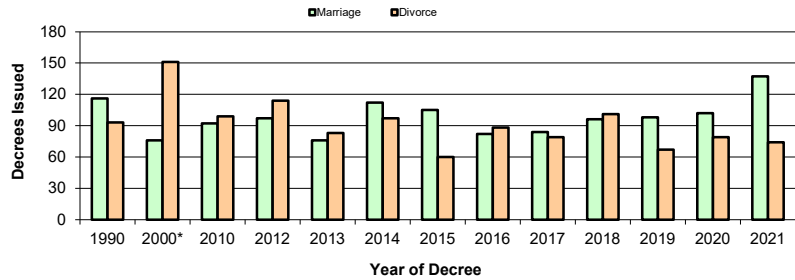
**Number of Marriage and Divorce Decrees Reported Issued by McClain County**



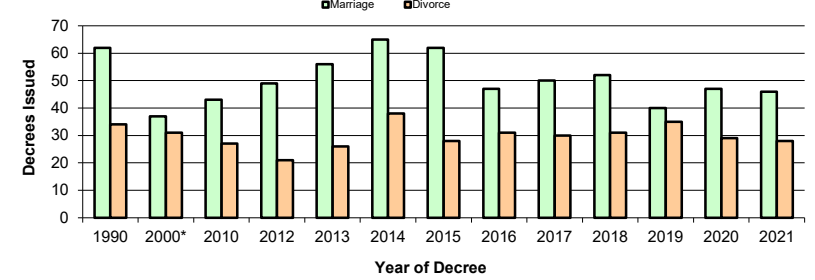
**Number of Marriage and Divorce Decrees Reported Issued by McCurtain County**



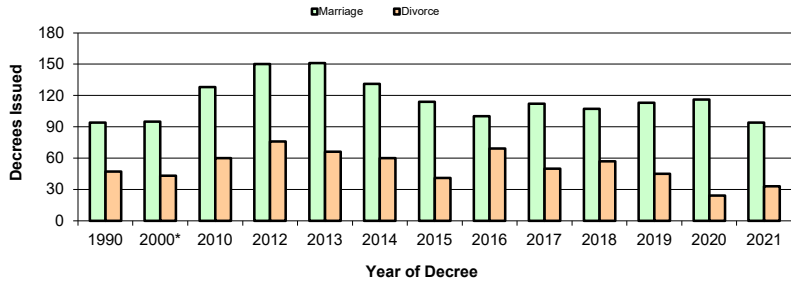
**Number of Marriage and Divorce Decrees Reported Issued by McIntosh County**



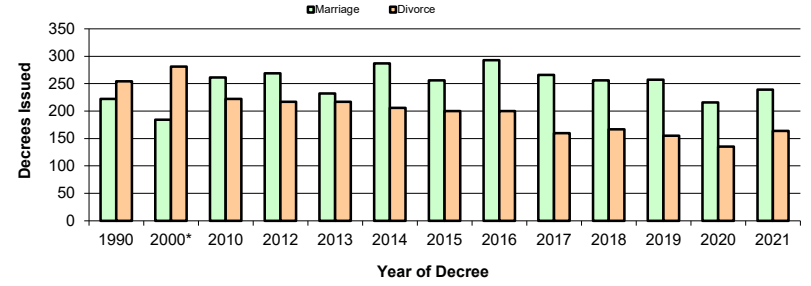
**Number of Marriage and Divorce Decrees Reported Issued by Major County**



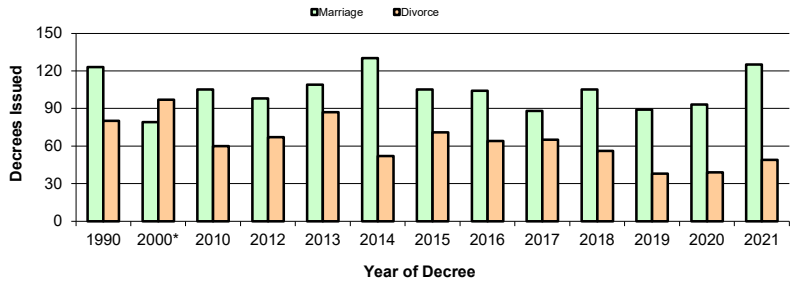
**Number of Marriage and Divorce Decrees Reported Issued by Marshall County**



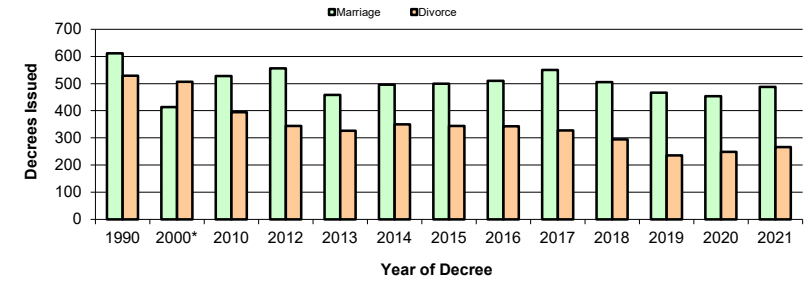
**Number of Marriage and Divorce Decrees Reported Issued by Mayes County**



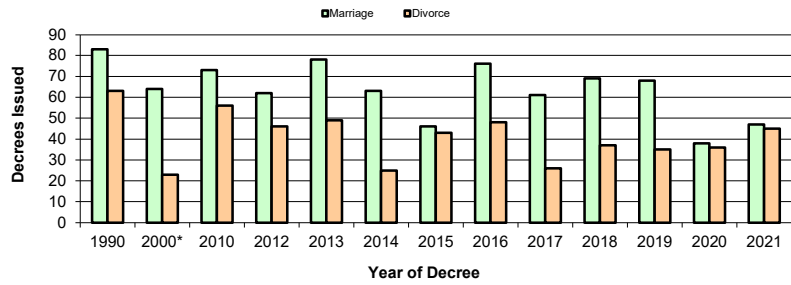
**Number of Marriage and Divorce Decrees Reported Issued by Murray County**



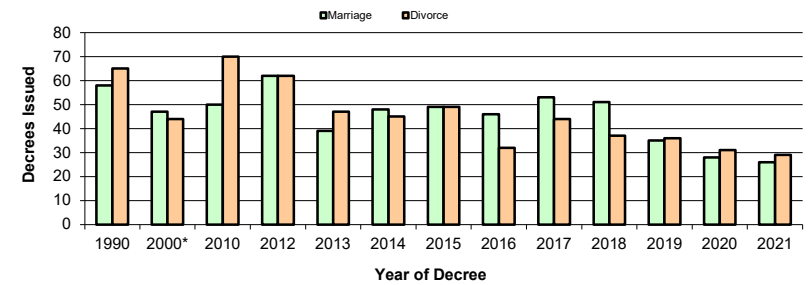
**Number of Marriage and Divorce Decrees Reported Issued by Muskogee County**



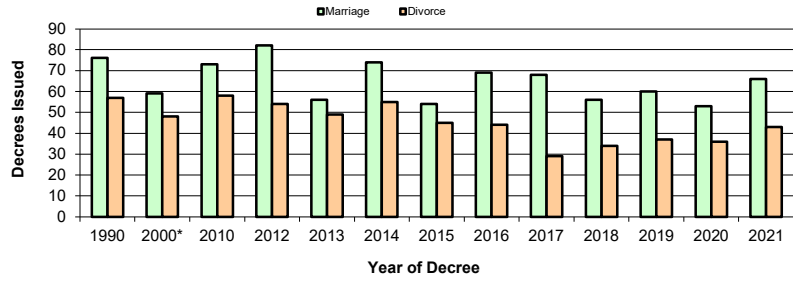
**Number of Marriage and Divorce Decrees Reported Issued by Noble County**



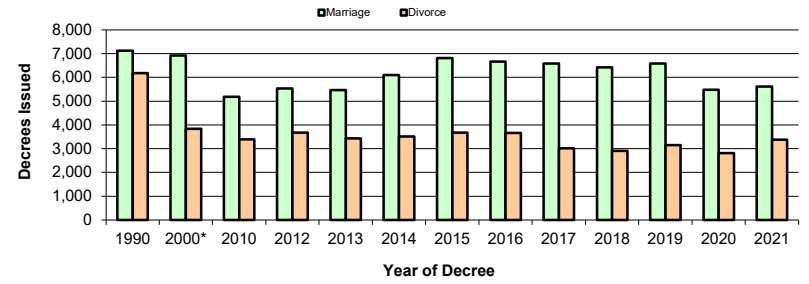
**Number of Marriage and Divorce Decrees Reported Issued by Nowata County**



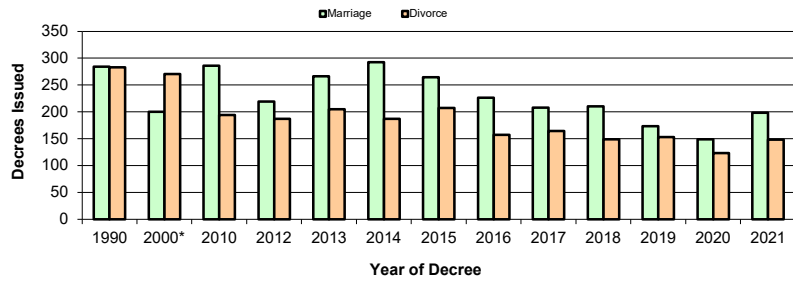
**Number of Marriage and Divorce Decrees Reported Issued by Okfuskee County**



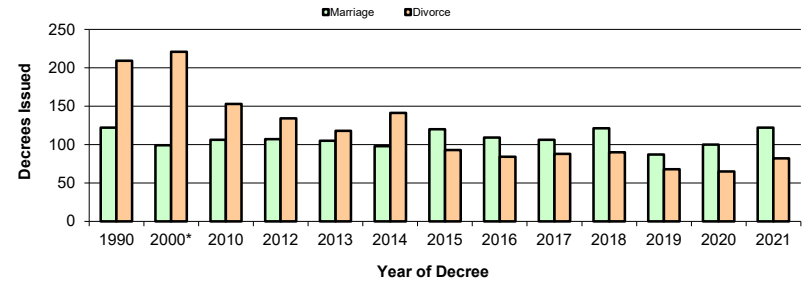
**Number of Marriage and Divorce Decrees Reported Issued by Oklahoma County**



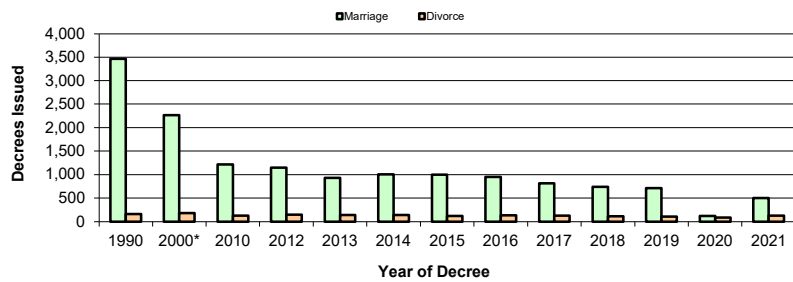
**Number of Marriage and Divorce Decrees Reported Issued by Okmulgee County**



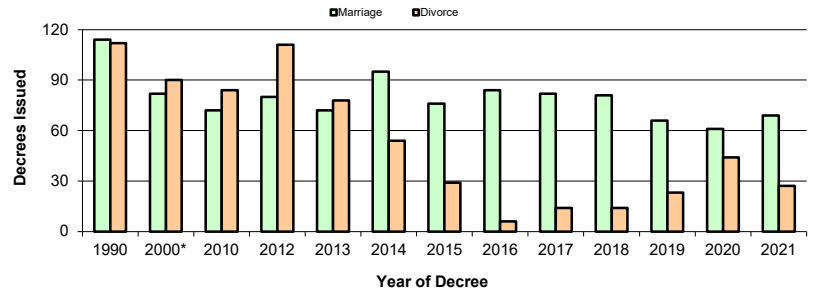
**Number of Marriage and Divorce Decrees Reported Issued by Osage County**



**Number of Marriage and Divorce Decrees Reported Issued by Ottawa County**

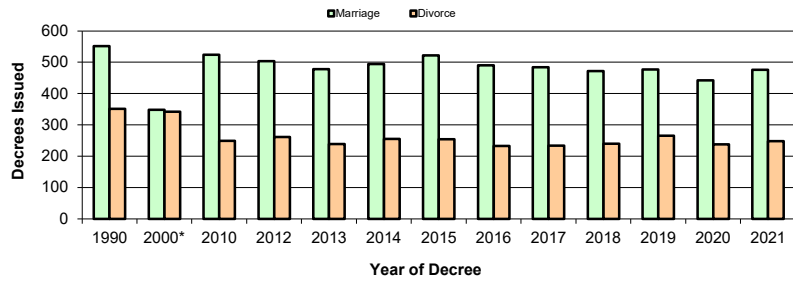


**Number of Marriage and Divorce Decrees Reported Issued by Pawnee County**

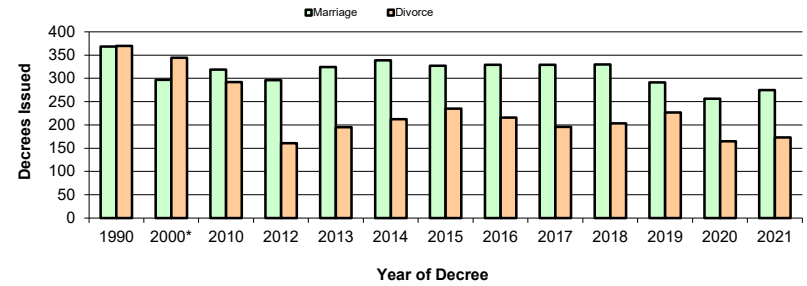




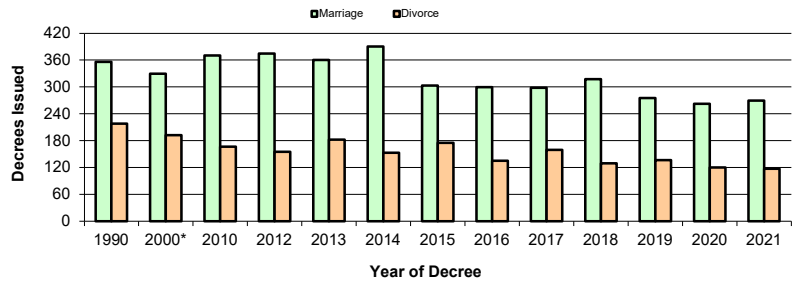
**Number of Marriage and Divorce Decrees Reported Issued by Payne County**



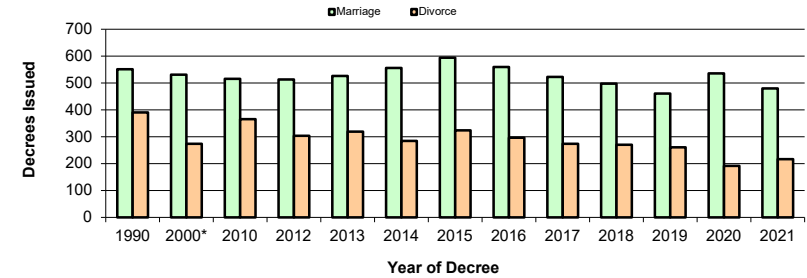
**Number of Marriage and Divorce Decrees Reported Issued by Pittsburg County**



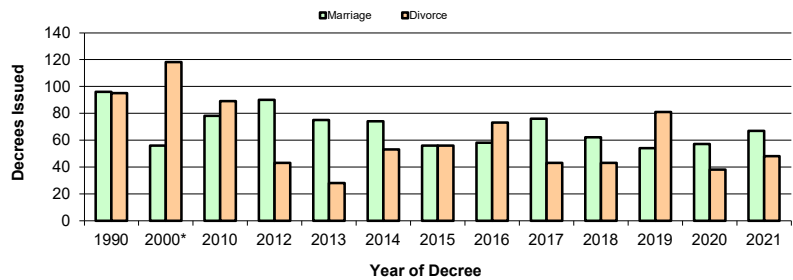
**Number of Marriage and Divorce Decrees Reported Issued by Pontotoc County**



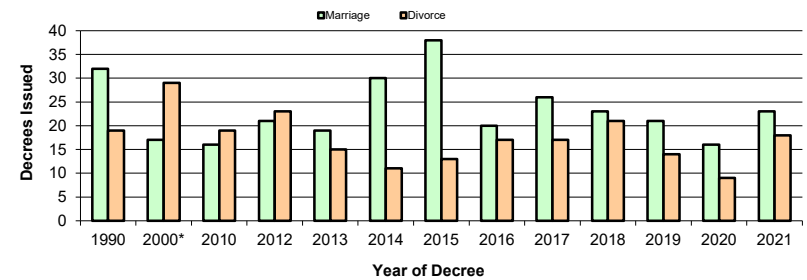
**Number of Marriage and Divorce Decrees Reported Issued by Pottawatomie County**



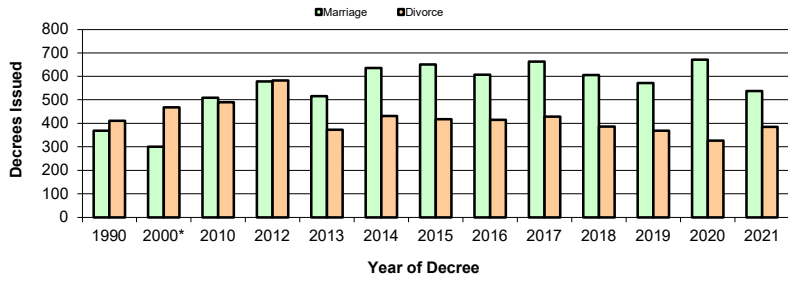
**Number of Marriage and Divorce Decrees Reported Issued by Pushmataha County**



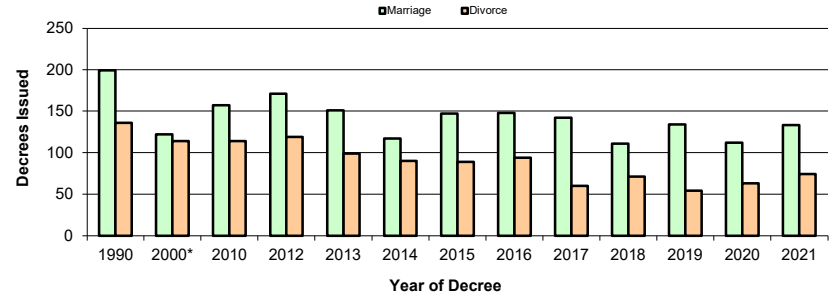
**Number of Marriage and Divorce Decrees Reported Issued by Roger Mills County**



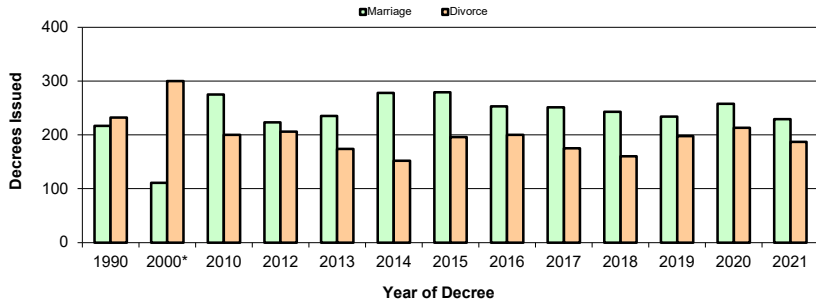
**Number of Marriage and Divorce Decrees Reported Issued by Rogers County**



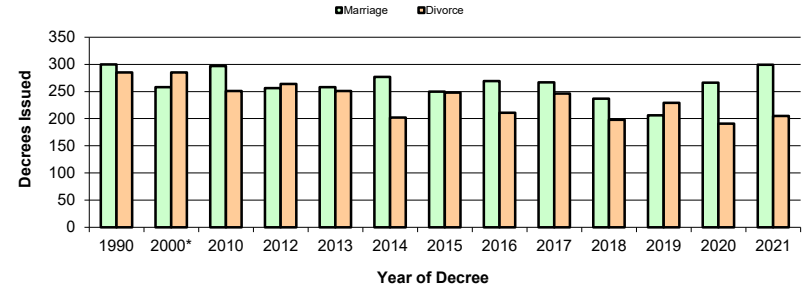
**Number of Marriage and Divorce Decrees Reported Issued by Seminole County**



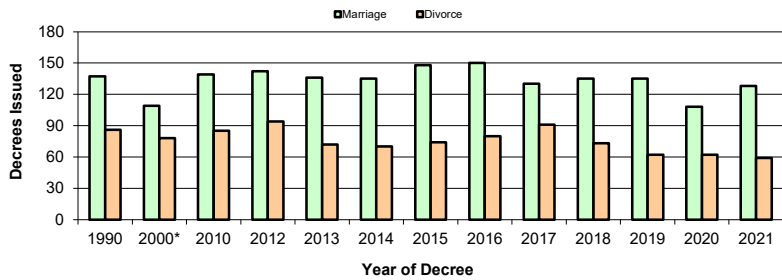
**Number of Marriage and Divorce Decrees Reported Issued by Sequoyah County**



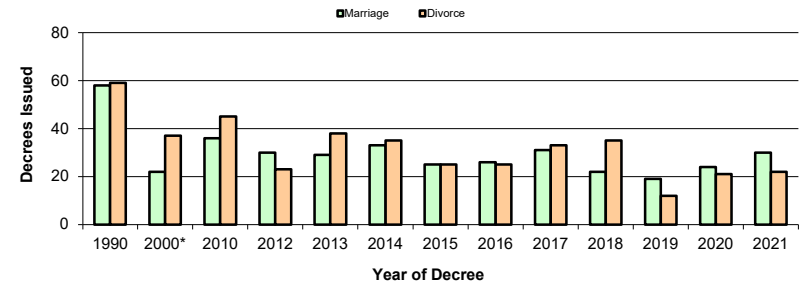
**Number of Marriage and Divorce Decrees Reported Issued by Stephens County**



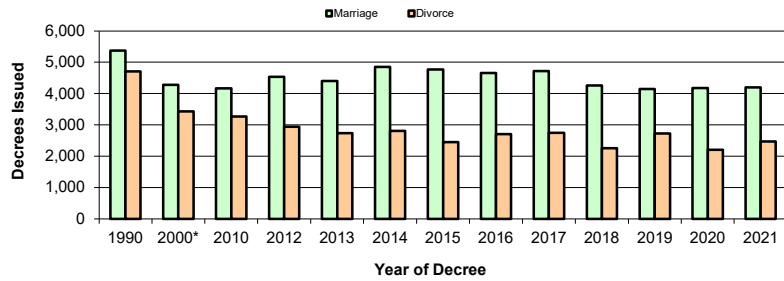
**Number of Marriage and Divorce Decrees Reported Issued by Texas County**



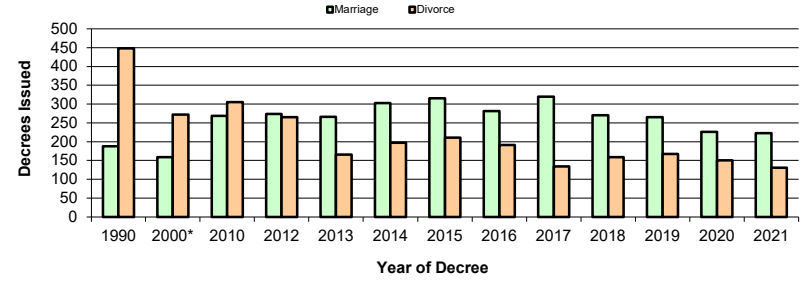
**Number of Marriage and Divorce Decrees Reported Issued by Tillman County**



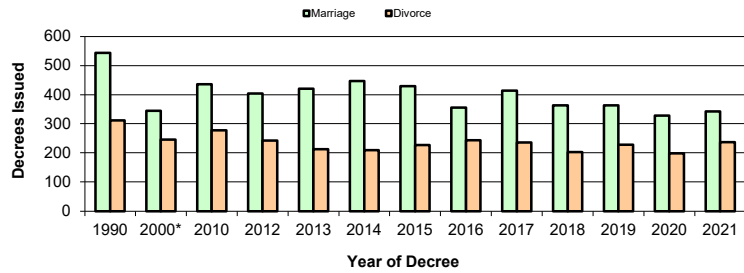
**Number of Marriage and Divorce Decrees Reported Issued by Tulsa County**



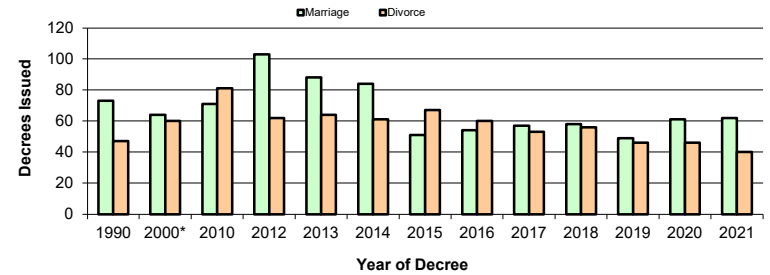
**Number of Marriage and Divorce Decrees Reported Issued by Wagoner County**



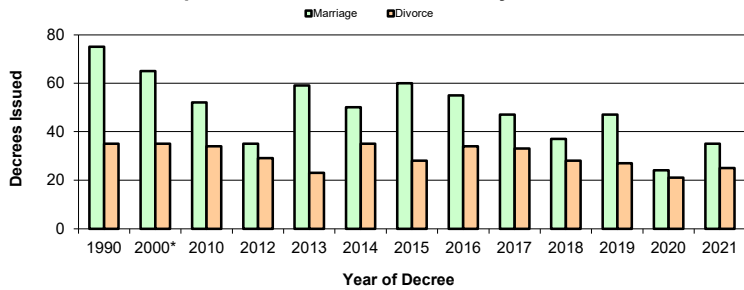
**Number of Marriage and Divorce Decrees Reported Issued by Washington County**



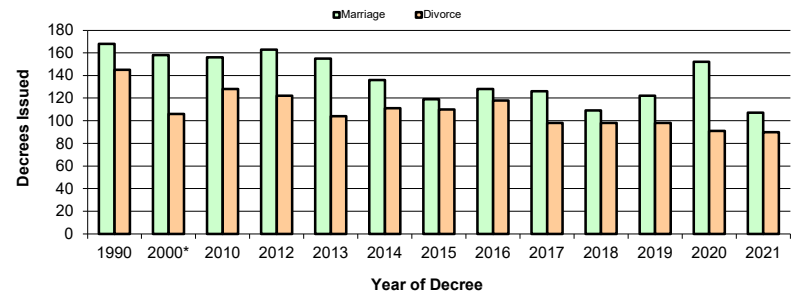
**Number of Marriage and Divorce Decrees Reported Issued by Washita County**



**Number of Marriage and Divorce Decrees Reported Issued by Woods County**



**Number of Marriage and Divorce Decrees Reported Issued by Woodward County**



## **Acknowledgments**

Keith Reed, RN, MPH, CPH  
Commissioner of Health

Derek Pate, DrPH  
Director, Center for Health Statistics

## **Contributors**

Brandy Buchanan  
Administrative Assistant  
Center for Health Statistics

Lu Zhou, MPH  
Quality Assurance Coordinator  
Center for Health Statistics

Jeff Wallace  
OK2SHARE Coordinator  
Center for Health Statistics

This publication was issued by the Oklahoma State Department of Health (OSDH), an equal opportunity employer and provider. A digital file has been deposited with the Publications Clearinghouse of the Oklahoma Department of Libraries in compliance with section 3-114 of Title 65 of the Oklahoma Statutes and is available for download at [documents.ok.gov](https://documents.ok.gov). |  
Issued August 2022



**OKLAHOMA**  
State Department of Health